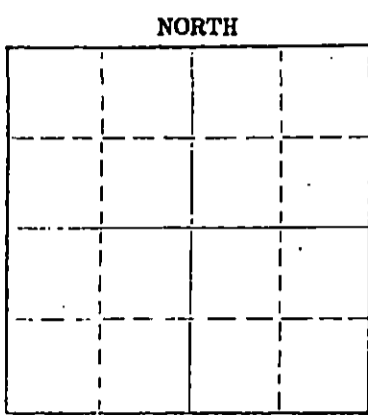


STATE OF KANSAS  
STATE CORPORATION COMMISSION  
CONSERVATION DIVISION  
P. O. BOX 17027  
WICHITA, KANSAS 67217

WELL PLUGGING RECORD



Locate well correctly on above Section Plot

Ness County, Sec. 33 Twp. 17 Rge. 21 (E) (W)XXX  
Location as "NE/CNW&SW" or footage from lines C/SW/NW  
Lease Owner Mull Drilling Co.  
Lease Name MCKITTRICK SWD Well No. 1  
Office Address 415 Page Court, 220 W. Douglas, Wichita, Ks. 67202  
Character of Well (completed as Oil, Gas or Dry Hole)  
Date well completed 19  
Application for plugging filed August 3, 1975  
Application for plugging approved 19  
Plugging commenced August 13, 1975  
Plugging completed September 16, 1975  
Reason for abandonment of well or producing formation Depleted

If a producing well is abandoned, date of last production 19  
Was permission obtained from the Conservation Division or its agents before plugging was commenced? Yes

Name of Conservation Agent who supervised plugging of this well Leo Massey  
Producing formation Depth to top Bottom Total Depth of Well 4236 Feet  
Show depth and thickness of all water, oil and gas formations.

OIL, GAS OR WATER RECORDS

CASING RECORD

FORMATION	CONTENT	FROM	TO	SIZE	PUT IN	PULLED OUT
				8 5/8	364	-0-
				5 1/2	1467	607.35'

Describe in detail the manner in which the well was plugged, indicating where the mud fluid was placed and the method or methods used in introducing it into the hole. If cement or other plugs were used, state the character of same and depth placed, from feet to feet for each plug set.

Shot casing at 605'. Pulled a total of 27 joints of 5 1/2" casing.  
Plugged well with 18 sacks gel, 2 sacks hulls and 90 sacks 50/50 Pozmix with 2% added gel.

(If additional description is necessary, use BACK of this sheet)

Name of Plugging Contractor Rockhold Engineering, Inc.  
Address P. O. Box 698, Great Bend, Kansas 67530


STATE OF Kansas COUNTY OF Barton ss.

James W. Rockhold (employee of owner) or (owner) of the above-described well, being first duly sworn on oath, says: That I have knowledge of the facts, statements, and matters herein contained and the log of the above-described well as filed and that the same are true and correct. So help me God.

(Signature)

James W. Rockhold  
Box 698, Gt. Bend, Ks. 67530

(Address)



CATHY MILLER  
NOTARY PUBLIC  
Barton County, Ks.

Subscribed and sworn to before me this 24th day of September, 1975

Cathy Miller  
Cathy Miller  
Notary Public.

My commission expires September 30, 1975

SEP 26 1975 9-26-75

# WELL LOG

COMPANY Mull Drilling Company, Inc.

SEC. 33 T. 17S R. 21W

FARM McKittrick NO. 1

LOG. SW NW

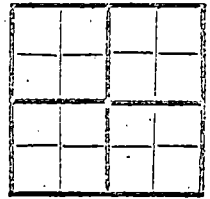
RIG. NO. 4

TOTAL DEPTH 4236

COUNTY Ness  
KANSAS

COMM. 5-1-72

COMP. 5-10-72



CONTRACTOR Rains & Williamson Oil Co., Inc.

### CAGING

20  
15  
12  
13

10  
8 5/8" @ 364' w/ 180 sx. common, 3% cc, 2% gel.  
6  
5 1/2" @ 1467' w/ 250 sx. common, 2% gel.

ELEVATION 2180 KB

PRODUCTION

FIGURES INDICATE BOTTOM OF FORMATIONS

Clay and Sand	125
Sand and Shale	480
Shale	800
Shale and Red Bed	925
Sand	1130
Sand, Shale and Red Bed	1456
Anhydrite	1487
Shale and Shells	1920
Shale and Lime	2405
Lime and Shale	3150
Lime	3275
Lime and Shale	3470
Lime	4236
<u>Rotary Total Depth</u>	<u>4236</u>

RECEIVED  
STATE CORPORATION COMMISSION

SEP 04 1975

CONSERVATION DIVISION  
Wichita, Kansas

*Handwritten:* D16603  
33-17-21W  
5-10-72

State of KANSAS  
County of SEDGWICK } ss:

I, Wilson Rains, President of the Rains & Williamson Oil Co., Inc.

upon oath state that the above and foregoing is a true and correct copy of the log of the McKittrick #1 well.

*Signature of Wilson Rains*  
WILSON RAINS

Subscribed and sworn to before me this 12th day of May 19 72

My Commission Expires: October 4, 1975

*Signature of Juanita M. Green*  
NOTARY PUBLIC  
Juanita M. Green

