

STATE OF KANSAS
STATE CORPORATION COMMISSION

WELL PLUGGING RECORD

Give All Information Completely
Make Required Affidavit
Mail or Deliver Report to
Conservation Division
State Corporation Comm.
245 North Water
Wichita, KS 67202

Ness County, Sec. 16 Twp. 18S Rge. 24 xR/W
Location as "NE/CNW $\frac{1}{4}$ SW $\frac{1}{4}$ " or footage from lines
120' W & 75' S of N/2 N/2

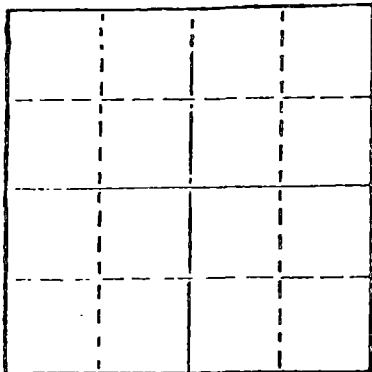
Lease Owner Pendleton Land & Exploration
Lease Name Eberhardt-Stenzel Well No. #1
Office Address 1700 Security Life Bldg., Denver, Colo. 80202
Character of Well (Completed as Oil, Gas or Dry Hole)
Dry Hole

Date Well completed 6-23-80 19
Application for plugging filed 6-22-80 19
Application for plugging approved 6-22-80 19
Plugging commenced 6-22-80 19
Plugging completed 6-23-80 19

Reason for abandonment of well or producing formation
Commercial quantities of oil not found
If a producing well is abandoned, date of last production 19

Was permission obtained from the Conservation Division or
its agents before plugging was commenced? Yes

Name of Conservation Agent who supervised plugging of this well Leo F. Massey
Producing formation _____ Depth to top _____ Bottom _____ Total Depth of Well 4480'
Show depth and thickness of all water, oil and gas formations.



Locate well correctly on above
Section Plat


OIL, GAS OR WATER RECORDS

CASING RECORD

FORMATION	CONTENT	FROM	TO	SIZE	PUT IN	PULLED OUT
				8 5/8"	327'	None

Describe in detail the manner in which the well was plugged, indicating where the mud fluid
was placed and the method or methods used in introducing it into the hold. If cement or other
plugs were used, state the character of same and depth placed, from _____ feet to
_____ feet for each plug set.

Plug @ 890' w/70 sx.
Plug @ 330' w/20 sx.
Plug @ 40' w/10 sx.
Rat Hole 5 sx.




(If additional description is necessary, use BACK of this sheet)

Name of Plugging Contractor Silverado Drilling, Inc.

STATE OF Kansas COUNTY OF Sedgwick, ss.
Joseph B. Brungardt, Jr., Acct. of Silverado Drilling, Inc. (employee of owner) or (owner or operator)
of the above-described well, being first duly sworn on oath, says: That I have knowledge of
the facts, statements, and matters herein contained and the log of the above-described well
as filed and that the same are true and correct. So help me God.

(Signature) Joseph B. Brungardt, Jr.
435 Page Court, 220 W. Douglas, Wichita, Kansas 67202
(Address)

My commission expires _____ SWORN TO before me this 30 day of June, 1980



Sherry Herfell
Sherry Herfell Notary Public.

1-5-82

DRILLER'S LOG

COMPANY: Pendleton Land & Exploration

SEC. 16 T. 18S R. 24W

WELL NAME: Eberhardt-Stenzel #1

LOC. 120' W & 75' S of
N/2 N/2

COUNTY: Ness

RIG NO. #8

TOTAL DEPTH 4480'

ELEVATION

COMMENCED: 6-12-80

COMPLETED: 6-23-80

CONTRACTOR: Silverado Drilling, Inc.

CASING RECORD:

SURFACE: 8 5/8" @ 327' w/225 sx. common; 2% gel, 3% cc.

PRODUCTION: D&A

LOG

(Figures Indicate Bottom of Formations)


Shale & Redbed	985
Shale & Shells	1582
Shale & Redbed	2105
Shale & Sand	2487
Lime & Shale	2590
Shale	2790
Lime & Shale	3245
Shale	3385
Shale & Lime	3715
Lime & Shale	3925
Shale & Lime	4163
Lime & Shale	4236
Lime	4292
Lime & Shale	4305
Lime	4325
Lime & Shale	4445
Lime	4480
<u>ROTARY TOTAL DEPTH</u>	<u>4480</u>

RECEIVED
STATE CORPORATION COMMISSION
JUL 14 1980
CONSERVATION DIVISION
Wichita, Kansas

STATE OF Kansas)
COUNTY OF Sedgwick) SS:

I, Joseph B. Brungardt, Jr., Acct. of Silverado Drilling, Inc.
upon oath state that the above and foregoing is a true and correct copy of the log of the
Eberhardt-Stenzel #1 well.

Joseph B. Brungardt, Jr.
Joseph B. Brungardt, Jr.



Subscribed and sworn to before me this 30 day of June, 1980.

My Appointment Expires:
1-5-82

Sherry Herrell
Sherry Herrell