

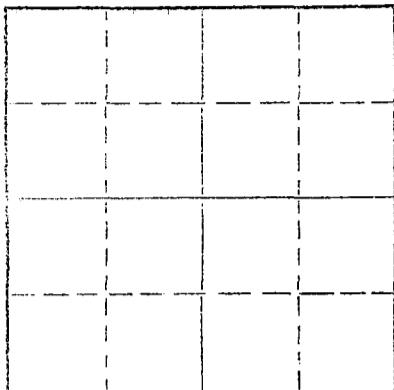
STATE OF KANSAS  
STATE CORPORATION COMMISSION

Form CP-4

Give All Information Completely  
Make Required Affidavit  
Mail or Deliver Report to:  
Conservation Division  
State Corporation Commission

WELL PLUGGING RECORD

P. O. Box 17027  
Wichita, Kansas 67217  
NORTH



Locate well correctly on above  
Section Plat

Ness County, Sec. 16 Twp. 17S Rge. 24 (X) X (W)

Location as "NE/CNW/SW" or footage from lines C SE SE

Lease Owner Zorger Oil Company

Lease Name Noll "B" Well No. 1

Office Address 706 Union Nat'l Bldg., Wichita, Kansas 67202

Character of Well (completed as Oil, Gas or Dry Hole) Dry Hole

Date well completed 9-16-74 19

Application for plugging filed 9-16-74 19

Application for plugging approved 9-16-74 19

Plugging commenced 9-16-74 19

Plugging completed 9-16-74 19

Reason for abandonment of well or producing formation commercial quantities of oil not found.

If a producing well is abandoned, date of last production 19

Was permission obtained from the Conservation Division or its agents before plugging was commenced? Yes

Name of Conservation Agent who supervised plugging of this well Leo Balthazer-Phillipsburg, Kansas

Producing formation Depth to top Bottom Total Depth of Well 4490 Feet

Show depth and thickness of all water, oil and gas formations.

OIL, GAS OR WATER RECORDS

CASING RECORD

FORMATION	CONTENT	FROM	TO	SIZE	PUT IN	PULLED OUT
				8-5/8"	315'	

Describe in detail the manner in which the well was plugged, indicating where the mud fluid was placed and the method or methods used in introducing it into the hole. If cement or other plugs were used, state the character of same and depth placed, from feet to feet for each plug set.

Plugged @ 650' with 70 sx.  
320' with 20 sx.  
40' with 10 sx.

RECEIVED  
STATE CORPORATION COMMISSION

OCT 15 1974

CONSERVATION DIVISION

(If additional description is necessary, use BACK of this sheet)

Name of Plugging Contractor Rains & Williamson Oil Co., Inc.

Address 435 Page Court, 220 W. Douglas, Wichita, Kansas 67202

STATE OF KANSAS COUNTY OF SEDGWICK, ss.

Wilson Rains, President (employee of owner) or (owner or operator) of the above-described


well, being first duly sworn on oath, says: That I have knowledge of the facts, statements, and matters herein contained and the log of the

above-described well as filed and that the same are true and correct. So help me God.

(Signature) Wilson Rains

WILSON RAINS  
435 Page Ct., Wichita, Kansas 67202  
(Address)

Subscribed and sworn to before me this 18th day of September, 1974



Juanita M. Green  
Notary Public.


My commission expires October 4, 1975

# WELL LOG

COMPANY Zorger Oil Company  
 FARM Noll "B" NO. 1  
 RIG. NO. 4  
 TOTAL DEPTH 4490'  
 COMM. 9-3-74 COMP. 9-16-74  
 CONTRACTOR Rains & Williamson Oil Co., Inc.

SEC. 16 T. 17S R. 24W  
 LOC. C SE SE

COUNTY Ness  
 KANSAS



CASING  
 20 10  
 15 8 -5/8" @ 315' w/175 sx., 2% gel,  
 12 6 3% cc.  
 13 5

ELEVATION  
 PRODUCTION D & A

FIGURES INDICATE BOTTOM OF FORMATIONS

Rock	100
Shale	1175
Sand	1427
Red Bed and Shale	1720
Anhydrite	1760
Shale	1905
Shale and Lime	2385
Lime and Shale	2545
Shale and Lime	3005
Lime and Shale	3790
Lime	4490
<u>Rotary Total Depth</u>	<u>4490</u>

RECEIVED  
 STATE CORPORATION COMMISSION  
 OCT 15 1974  
 CONSERVATION DIVISION  
 Wichita Kansas

State of KANSAS }  
 County of SEDGWICK } ss:

I, Wilson Rains, President of the Rains & Williamson Oil Co., Inc. Company  
 upon oath state that the above and foregoing is a true and correct copy of the log of the Noll "B" #1 well.

Wilson Rains  
 WILSON RAINS

Subscribed and sworn to before me this 18th day of September 19 74

Juanita M. Green  
 NOTARY PUBLIC  
 Juanita M. Green

My Commission Expires: October 4, 1975

