

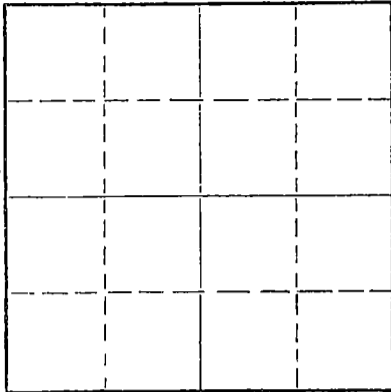
STATE OF KANSAS
STATE CORPORATION COMMISSION

Form CP-4

WELL PLUGGING RECORD

Give All Information Completely
Make Required Affidavit
Mail or Deliver Report to:
Conservation Division
State Corporation Commission
212 No. Market
Wichita, Kansas

NORTH



Locate well correctly on above
Section Plat

Pawnee County. Sec. 8 Twp. 20S Rge. (E)16 (W)
Location as "NE/CNW/SW" or footage from lines SW NE SW
Lease Owner Appleton Oil Company
Lease Name Stump Well No. 1
Office Address 506 Beacon Building, Tulsa, Oklahoma 74103
Character of Well (completed as Oil, Gas or Dry Hole) Dry Hole
Date well completed October 2, 1968
Application for plugging filed 19
Application for plugging approved 19
Plugging commenced October 2, 1968
Plugging completed October 2, 1968
Reason for abandonment of well or producing formation Dry Hole

If a producing well is abandoned, date of last production 19
Was permission obtained from the Conservation Division or its agents before plugging was commenced? Yes (Leo Massey of Hays)

Name of Conservation Agent who supervised plugging of this well
Producing formation Depth to top Bottom Total Depth of Well 1628 Feet
Show depth and thickness of all water, oil and gas formations.

OIL, GAS OR WATER RECORDS

CASING RECORD

FORMATION	CONTENT	FROM	TO	SIZE	PUT IN	PULLED OUT
	Surface	0	330'	8-5/8"	10/1/68	-----
	Casing					

Describe in detail the manner in which the well was plugged, indicating where the mud fluid was placed and the method or methods used in introducing it into the hole. If cement or other plugs were used, state the character of same and depth placed, from feet to feet for each plug set.

Heavy Mud from Total Depth to 500 Feet;
Plug and 50 sax Cement; Mud to 300 Feet,
25 sax Cement; Mud to 40 Feet; 1/2 sax
Hulls, Plug bridged with Kelly; 10 sax
Cement to Base of Cellar; 2 sax Cement
in Rat Hole. Job Completed @ 8 P.M.
on 10/2/68.

RECEIVED
STATE CORPORATION COMMISSION
OCT 7 - 1968
CONSERVATION DIVISION
Wichita, Kansas

(If additional description is necessary, use BACK of this sheet)


Name of Plugging Contractor Sage Drilling Co. (Sun Cementing Co.)
Address 500 Bitting Building, Wichita, Kansas

STATE OF KANSAS, COUNTY OF SEDGWICK, ss.

Wayne W. Kahmeyer of Sage Drilling Co. (employee of owner) or (owner or operator) of the above-described well, being first duly sworn on oath, says: That I have knowledge of the facts, statements, and matters herein contained and the log of the above-described well as filed and that the same are true and correct. So help me God.

(Signature) Wayne W. Kahmeyer
500 Bitting Building, Wichita, Kansas
(Address)

SUBSCRIBED AND SWORN to before me this 3rd day of October, 1968



Louise K. Whitted
Louise K. Whitted - Notary Public.

DRILLERS LOGSTUMP NO. 1


CASING RECORD:	OPERATOR: Appleton Oil Company	DESCRIPTION:
8-5/8" @ 330' w/200 sax cement	CONTRACTOR: Sage Drilling Co.	SW NE SW Sec. 8-20S-16W Pawnee County, Kansas
TOTAL DEPTH: 1628	COMMENCED: October 1, 1968	ELEVATION: 2087KB
	COMPLETED: October 2, 1968	

<u>FORMATION</u>	<u>FROM</u>	<u>TO</u>	<u>REMARKS</u>
Surface Soil	0	332	
Shale	332	525	
Dakota Sand	525	680	
Shale & Red Bed	680	1130	
Anhydrite	1130	1158	
Shale	1158	1628	Abandoned @ 1628'

I certify that this is a true and correct copy of the above log to the best of my knowledge.

SAGE DRILLING CO., INC.

By Wayne W. Kahmeyer
Wayne W. Kahmeyer



Subscribed and sworn to before me this 4th day of October, 1968.

Louise K. Whitted
Louise K. Whitted, Notary Public

My commission expires:
November 26, 1970.

RECEIVED
STATE CORPORATION COMMISSION
OCT 7 - 1968
CONSERVATION DIVISION
Wichita, Kansas