

STATE OF KANSAS
STATE CORPORATION COMMISSION

WELL PLUGGING RECORD

Give All Information Completely
Make Required Affidavit
Mail or Deliver Report to
Conservation Division
State Corporation Comm.
245 North Water
Wichita, KS 67202

Ness County, Sec. 7 Twp. 19S Rge. 24W E/W
Location as "NE/CNW 1/4 SW 1/4" or footage from lines
C E/2 NW SW

Lease Owner Palomino Petroleum
Lease Name Shauers Well No. #1
Office Address 500 Insurance Building, Wichita, Kansas 67202

Character of Well (Completed as Oil, Gas or Dry Hole)
dry hole

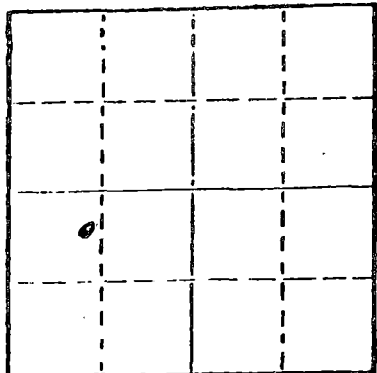
Date Well completed July 28, 1977 19
Application for plugging filed July 28, 1977 19
Application for plugging approved July 28, 1977 19
Plugging commenced July 28, 1977 19
Plugging completed July 28, 1977 19

Reason for abandonment of well or producing formation
dry hole

If a producing well is abandoned, date of last production
19

Was permission obtained from the Conservation Division or
its agents before plugging was commenced? yes

Name of Conservation Agent who supervised plugging of this well Leo Massey
Producing formation _____ Depth to top _____ Bottom _____ Total Depth of Well 4420'
Show depth and thickness of all water, oil and gas formations.



Locate well correctly on above
Section Plat

OIL, GAS OR WATER RECORDS

CASING RECORD

FORMATION	CONTENT	FROM	TO	SIZE	PUT IN	PULLED OUT

Describe in detail the manner in which the well was plugged, indicating where the mud fluid
was placed and the method or methods used in introducing it into the hold. If cement or other
plugs were used, state the character of same and depth placed, from _____ feet to
_____ feet for each plug set. Plugged @ 600' with 70 sacks 50-50 pozmix, 6% gel;
plugged @ 240' with 20 sacks same, plugged at 40' with 10 sacks same. Plug down
9:30 p.m., July 28, 1977.

RECEIVED
STATE CORPORATION COMMISSION

AUG 09 1977

CONSERVATION DIVISION
Wichita, Kansas

(If additional description is necessary, use BACK of this sheet)

Name of Plugging Contractor _____

STATE OF KANSAS COUNTY OF BARTON, ss.
Kenneth J. Link (employee of owner) or (owner or operator)


of the above-described well, being first duly sworn on oath, says: That I have knowledge of
the facts, statements, and matters herein contained and the log of the above-described well
as filed and that the same are true and correct. So help me God.

(Signature) Kenneth J. Link President
Box 355, Great Bend, Kansas 67530
(Address)

SUBSCRIBED AND SWORN TO before me this 4th day of August, 19 77

Loneita Barry Notary Public.

My commission expires 3-28-80.



RECEIVED
AUG 5 1977
PALOMINO
PETROLEUM

RECEIVED
AUG 5 1977
PALOMINO
PETROLEUM

D R I L L E R S L O G

#1 Shauers

CASING RECORD: 326' new 20# 8-5/8" surface casing	COMPANY: Palomino Petroleum	DESCRIPTION: C E/2 NW SW Section 7-19S-24W Ness County, Kansas
TD: 4420'	CONTRACTOR: Strata Drilling Company	ELEVATION: 2361 KB
	COMMENCED: July 22, 1977	
	COMPLETED: July 28, 1977	

D & A

<u>FORMATION</u>	<u>FROM</u>	<u>TO</u>	<u>REMARKS</u>
Clay, Sand, shale	0	345	Ran 326' new 20# 8-5/8" surface casing, set and cemented @ 331' with 200 sacks common cement, 2% gel, 3% C.C. Cement circulated. Plug down @ 6:45 a.m., July 23, 1977.
Sand, shale	345	1627	
Anhydrite	1627	1665	
Shale	1665	2235	
Lime and Shale	2235	4420	

Ran one electric log.

Hole plugged as follows: plugged @ 600' with 70 sacks 50-50 pozmix, 6% gel, plugged @ 240' with 20 sacks same, plugged @ 40' with 10 sacks same; plug down @ 9:30 p.m., July 28, 1977.

RECEIVED
STATE CORPORATION COMMISSION
AUG 09 1977
CONSERVATION DIVISION
Wichita, Kansas

STATE OF KANSAS)
) ss
COUNTY OF BARTON)


I certify that this is a true and correct copy of the above log to the best of my knowledge.

STRATA DRILLING COMPANY

Kenneth J. Link
Kenneth J. Link, President

Subscribed and sworn to before me this 4th day of August, 1977.

My commission expires 3-28-80.



Loneita Barry
Loneita Barry, Notary Public