

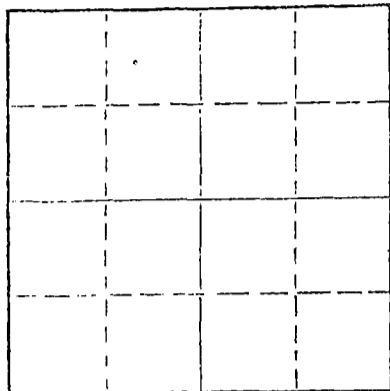
STATE OF KANSAS
STATE CORPORATION COMMISSION

Form CP-4

Give All Information Completely
Make Required Affidavit
Mail or Deliver Report to:
Conservation Division
State Corporation Commission

WELL PLUGGING RECORD

P. O. Box 17027
Wichita, Kansas 67217
NORTH



Locate well correctly on above
Section Plat

Ness County, Sec. 6 Twp. 19 Rge. 24 (E) (W) X
Location as "NE/CNW&SW" or footage from lines C/SE/NE
Lease Owner Mull Drilling Co., Inc.
Lease Name ANTENEN. "A" Well No. 1
Office Address Box 1328, Great Bend, Kansas 67530
Character of Well (completed as Oil, Gas or Dry Hole)
Date well completed 19
Application for plugging filed 19
Application for plugging approved 19
Plugging commenced Sept. 4, 19 74
Plugging completed Sept. 19, 19 74
Reason for abandonment of well or producing formation Depleted
If a producing well is abandoned, date of last production 19
Was permission obtained from the Conservation Division or its agents before plugging was commenced? Yes

Name of Conservation Agent who supervised plugging of this well Leo Massey
Producing formation Depth to top Bottom Total Depth of Well 4417 Feet
Show depth and thickness of all water, oil and gas formations.

OIL, GAS OR WATER RECORDS

CASING RECORD

FORMATION	CONTENT	FROM	TO	SIZE	PUT IN	PULLED OUT
				8 5/8	248	-0-
				4 1/2	4353	2497.19'

Describe in detail the manner in which the well was plugged, indicating where the mud fluid was placed and the method or methods used in introducing it into the hole. If cement or other plugs were used, state the character of same and depth placed, from feet to feet for each plug set.


Pushed a plug to 4250'. Dumped 25' of sand and 4 sacks cement.
Shot casing at 3900, 3800. Spotted 180 BO. Shot at 3500, 3300, 3100,
2800, 2700, 2520'. Pulled a total of 77 joints of 4 1/2" casing.
Squeezed well with 25 sacks gel, 5 sacks hulls and 100 sacks 50/50
Pozmix with 6% added gel.

RECEIVED
STATE CORPORATION COMMISSION
OCT 1 1974
CONSERVATION DIVISION
Wichita, Kansas

(If additional description is necessary, use BACK of this sheet)
Name of Plugging Contractor Rockhold Engineering, Inc.
Address Box 698, Great Bend, Kansas 67530

STATE OF Kansas COUNTY OF Barton, ss.

James W. Rockhold (employee of owner) or (owner or operator) of the above-described well, being first duly sworn on oath, says: That I have knowledge of the facts, statements, and matters herein contained and the log of the above described well as filed and that the same are true and correct. So help me God.



(Signature) James W. Rockhold
Box 698, Gt. Bend, Ks. 67530 James W. Rockhold
(Address)

30th day of Sept., 1974

Cathy Miller
Cathy Miller Notary Public.

My commission expires September 30, 1975

WELL LOG

15.135.20882.00.00

COMPANY Mull Drilling Company

SEC. 6 T. 19SR. 24W

FARM Antenen "A" NO. 1

LOG. C SE NE


RIG. NO. 4

TOTAL DEPTH 4417'

COUNTY Ness KANSAS

COMM. 6-3-74

COMP. 6-15-74



CONTRACTOR Rains & Williamson Oil Co., Inc.

CASING

20 10
 15 8 -5/8" @ 247.89 w/200 sx. common, 2% ELEVATION
 12 6 gel, 3%cc.
 13 4 1/2" @ 4353 KB w/100 sx. 60/40 pos, 10% PRODUCTION oil
 salt, preceded by 10 bbls. saltwater.
FIGURES INDICATE BOTTOM OF FORMATIONS


Post Rock and Shale	155
Shale	274
Shale and Red Bed	660
Shale and Sand	1400
Shale	1629
Anhydrite	1668
Shale	1760
Shale and Lime	2255
Lime and Shale	2830
Shale and Lime	3500
Lime and Shale	3640
Shale and Lime	3805
Lime	4417
<u>Rotary Total Depth</u>	<u>4417</u>

RECEIVED
 STATE CORPORATION COMMISSION
 AUG 14 1974
 CONSERVATION DIVISION
 Wichita, Kansas

State of KANSAS
 County of SEDGWICK } ss:

I, Wilson Rains, President of the Rains & Williamson Oil Co., Inc.

upon oath state that the above and foregoing is a true and correct copy of the log of the Antenen "A" #1 well.



Wilson Rains
 WILSON RAINS

Subscribed and sworn to before me this 17th day of June 19 74

Juanita M. Green
 NOTARY PUBLIC
 Juanita M. Green

My Commission Expires: October 4, 1975