

STATE OF KANSAS
STATE CORPORATION COMMISSION

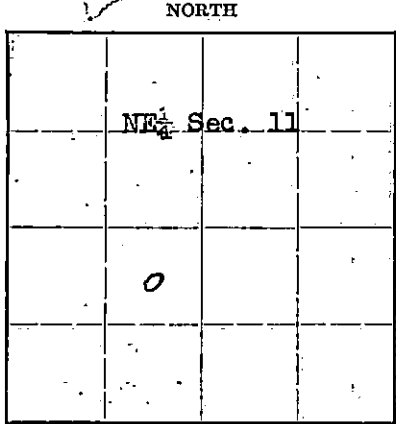
WELL PLUGGING RECORD

OR
FORMATION PLUGGING RECORD

Strike out upper line when reporting plugging of formations.

Give All Information Completely
Make Required Affidavit
Mail or Deliver Report to:
Conservation Division
State Corporation Commission
800 Bittling Building
Wichita, Kansas

Ellsworth County. Sec. 11 Twp. 17 Rge. (E) 10 (W)
Location as "NE $\frac{1}{4}$ NW $\frac{1}{4}$ SW $\frac{1}{4}$ " or footage from lines. NE SW NE
Lease Owner. P. C. Musgrove
Lease Name. Peterman Well No. 1
Office Address. 809 Central Building, Wichita 2, Kansas
Character of Well (completed as Oil, Gas or Dry Hole). Oil
Date well completed. _____ 19____
Application for plugging filed. _____ 19____
Application for plugging approved. _____ 19____
Plugging commenced. August 13 19 47
Plugging completed. August 19 19 47
Reason for abandonment of well or producing formation. Dry
If a producing well is abandoned, date of last production. July 19 47
Was permission obtained from the Conservation Division or its agents before plugging was commenced? Yes



Locate well correctly on above Section Plat

Name of Conservation Agent who supervised plugging of this well. R. Durkee
Producing formation. Arbuckle Depth to top. 3261 Bottom. 3283 Total Depth of Well. 3283 Feet.
Show depth and thickness of all water, oil and gas formations.

OIL, GAS OR WATER RECORDS

CASING RECORD

Formation	Content	From	To	Size	Put In	Pulled Out
				8-5/8	450	None
				5-1/2	3355	2318'

Describe in detail the manner in which the well was plugged, indicating where the mud fluid was placed and the method or methods used in introducing it into the hole. If cement or other plugs were used, state the character of same and depth placed, from _____ feet to _____ feet for each plug set.

Dumped six (6) sacks of cement at 3355'
Pulled pipe and mudded hole.
Set fresh water at 250' and cemented with
fifteen (15) sacks.
Mudded hole to top and capped with five
(5) sacks.

(If additional description is necessary, use BACK of this sheet)


Correspondence regarding this well should be addressed to. P. C. Musgrove
Address 809 Central Building, Wichita 2, Kansas

STATE OF Kansas COUNTY OF Sedgwick, ss.
P. C. Musgrove (employee, owner or operator) of the above-described well,
being first duly sworn on oath, says: That I have knowledge of the facts, statements, and matters herein contained and the log of the above-described well as filed and that the same are true and correct. So help me God.

(Signature) P. C. Musgrove
(Address) 9-30-47

SUBSCRIBED AND SWORN to before me this 26th day of September 19 47

My commission expires May 24, 1948
Erea J. Hutchinson Notary Public.



15.053.017.70.0000

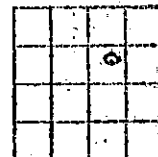
WELL LOG BUREAU -- KANSAS GEOLOGICAL SOCIETY
412 Union National Bk. Bldg., Wichita, Kansas

R. C. Mungro
Company - GOODPASTURE & PEEL
Farm - Potorman No. 1

SEC. 11 T. 17 R. 10 W
NE SW NE

Total Depth. 3283'
Comm. 11-26-45 Comp. 2-27-47
Shot or Treated.
Contractor.
Issued. 6-28-47

County. Ellsworth
KANSAS



CASING:

8" 450'
5 1/2" 3200' - 75 SX.

Elevation. _____

Production. 12 B⁰ & 10. BW


Figures Indicate Bottom of Formations.

surface	70
shale & shells	450
shale	600
shale & sand	1226
shale & shells	1405
lime & shale	1520
lime sdy & shale	1632
shale & lime	1766
shale & brkn lime	1835
shale & lime	1925
shale	2030
lime & shale	2127
shale	2587
lime	2610
shale & lime	2770
lime & shale	2792
shale & lime	2935
limo	2975
lime & shale	3087
lime	3124
lime & shale	3255
lime	3283
Total Depth.	

Top of Arbuckle 3248 DF

TP. 3261

LKC. - 2918



PLUGGING
FILE SEC. 11 T. 17 R. 10 W
BOOK PAGE 125 LINE 2