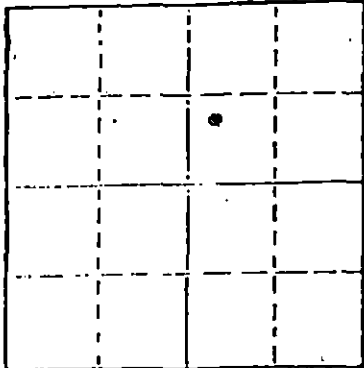


STATE OF KANSAS
STATE CORPORATION COMMISSION

WELL PLUGGING RECORD

Give All Information Completely
Make Required Affidavit
Mail or Deliver Report to
Conservation Division
State Corporation Comm.
245 North Water
Wichita, KS 67202

Pawnee County, Sec. 3 Twp. 20S Rge. 16WE/W
Location as "NE/CNW $\frac{1}{2}$ /SW $\frac{1}{4}$ " or footage from lines
NW SW NE



Locate well correctly on above
Section Plot

Lease Owner Big J Production Co.
Lease Name Fleske Well No. 1
Office Address 427 N. St. Francis Wichita, Kansas 67202
Character of Well (Completed as Oil, Gas or Dry Hole) Dry Hole
Date Well completed 4-9-81 19
Application for plugging filed 4-9-81 19
Application for plugging approved 4-9-81 19
Plugging commenced 4-9-81 19
Plugging completed 4-9-81 19
Reason for abandonment of well or producing formation _____

If a producing well is abandoned, date of last production _____ 19

Was permission obtained from the Conservation Division or its agents before plugging was commenced? Yes

Name of Conservation Agent who supervised plugging of this well Schmidt
Producing formation _____ Depth to top _____ Bottom _____ Total Depth of Well 3800'
Show depth and thickness of all water, oil and gas formations.

OIL, GAS OR WATER RECORDS

CASING RECORD

FORMATION	CONTENT	FROM	TO	SIZE	PUT IN	PULLED OUT

Describe in detail the manner in which the well was plugged, indicating where the mud fluid was placed and the method or methods used in introducing it into the hold. If cement or other plugs were used, state the character of same and depth placed, from _____ feet to _____ feet for each plug set.

Mud To 680' 70 Sacks 50-50 Posmix 6% Gel
Mud To 240' 40 Sacks 50-50 Posmix 6% Gel
Mud To 40' 10 Sacks 50-50 Posmix 6% Gel
5 Sacks In Rat Hole 5 Sacks In Mouse Hole

RECEIVED
STATE CORPORATION COMMISSION
4-14-81
APR 14 1981

(If additional description is necessary, use BACK of this sheet)

Name of Plugging Contractor Merckle Drilling Co.


STATE OF Kansas COUNTY OF Barton
Clyde Merckle (employee of owner) or (owner or operator)
of the above-described well, being first duly sworn on oath, says: That I have knowledge of the facts, statements, and matters herein contained and the log of the above-described well as filed and that the same are true and correct. So help me God.

(Signature) Clyde Merckle
Box 1382 / Great Bend, Kansas 67530
(Address)

SUBSCRIBED AND SWORN TO before me this 13th day of April, 1981

Loretta Dany
Notary Public.

My commission expires 3-28-84



Big J Production Co.
427 North St. Francis
Wichita, Kansas 67202

Fleske #1

NW SW NE

Section 3 Twp. 20S

Rge. 16W

Pawnee County

Driller's Log _____ Total Depth 3800'

0-----70 Sand & Clay

70-----425 Shale

425-----570 Sand

570-----659 Red Bed & Shale

659-----1033 Red Bed & Shale

1033---1061 Anhydrite

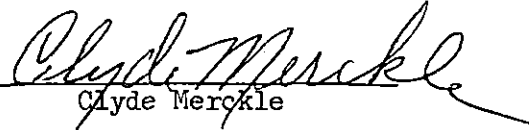
1061---2175 Shale

2175---3265 Lime & Shale

3265---3428 Lime & Shale

3428---3710 Lime & Shale

3710---3800 Lime


Clyde Merckle

RECEIVED
STATE CORPORATION COMMISSION

APR 14 1984

CONSERVATION DIVISION
Wichita Kansas