

STATE OF KANSAS
STATE CORPORATION COMMISSION

Form CP-4

Give All Information Completely
Make Required Affidavit
Mail or Deliver Report to:
Conservation Division
State Corporation Commission
212 No. Market
Wichita, Kansas 67202

WELL PLUGGING RECORD

Barton County, Sec. 29 Twp. 20 Rge. 15 (E) W (W)

Location as "NE/CNW/SW" or footage from lines NE NE NW

Lease Owner Messman - Rinehart Oil Co.

Lease Name Unruh 'B' Well No. # 1

Office Address 1432 Wichita Plaza ; Wichita, Ks, 67202

Character of Well (completed as Oil, Gas or Dry Hole) _____

Date well completed _____ 19__

Application for plugging filed _____ November 19 71

Application for plugging approved _____ November 19 71

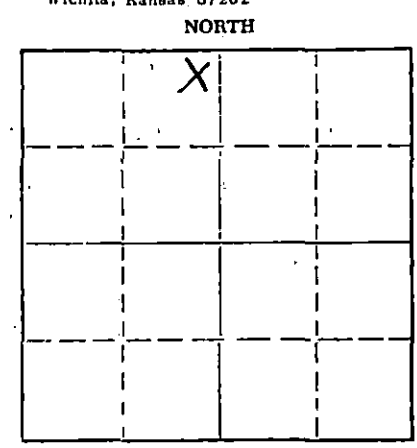
Plugging commenced _____ December 18 19 71

Plugging completed _____ January 7 19 72

Reason for abandonment of well or producing formation _____

If a producing well is abandoned, date of last production _____ 19__

Was permission obtained from the Conservation Division or its agents before plugging was commenced? Yes



Locate well correctly on above Section Plat

Name of Conservation Agent who supervised plugging of this well Don Truan

Producing formation _____ Depth to top _____ Bottom _____ Total Depth of Well 3851 Feet

Show depth and thickness of all water, oil and gas formations.

OIL, GAS OR WATER RECORDS


CASING RECORD

FORMATION	CONTENT	FROM	TD	SIZE	PUT IN	PULLED OUT
				8 5/8"	736	None
				4 1/2"	3851	2410

Describe in detail the manner in which the well was plugged, indicating where the mud fluid was placed and the method or methods used in introducing it into the hole. If cement or other plugs were used, state the character of same and depth placed, from _____ feet to _____ feet for each plug set.

December 18, 1971 Plugged off bottom. Dumped sand to 3750'. Mixed and dumped 4 sx of cement to 3700'.

January 7, 1972 Plugged off top. Globe Oil Well Cementing Co. mixed and pumped down 8 5/8" surface casing, 3 sx hulls, 20 sx gel, released plug and 100 sx of cement.



(If additional description is necessary, use BACK of this sheet)


Name of Plugging Contractor RUSS CASING PULLING, INC.

Address P. O. BOX 1082 ; GREAT BEND, KANSAS 67530

STATE OF Kansas COUNTY OF Sedgwick, ss. J. A. Gilliland

(employee of owner) or (owner or operator) of the above-described well, being first duly sworn on oath, says: That I have knowledge of the facts, statements, and matters herein contained and the log of the above-described well as filed and that the same are true and correct. So help me God. MESSMAN-RINEHART OIL COMPANY

(Signature) J. A. Gilliland
1432 Wichita Plaza, Wichita, Kansas 67202
(Address)



Subscribed and sworn to before me this 12th day of January, 19 72

Arlene L. Sloop Notary Public.

NO. 1 UNRUM "B"

Well Record:

Location: NE/4 NE/4 NW/4, Sec. 29-203-15W Barton County, Kansas
 Operator: Messman-Rinehart Oil Company
 518 Petroleum Building
 Wichita, Kansas
 Contractor: Messman-Rinehart Oil Company
 518 Petroleum Building
 Wichita, Kansas
 Commenced: November 17, 1960
 Completed: November 29, 1960
 (Rotary)
 Elevation: 2045' K/B
 Production: Gas

Casing Record: 8-5/8" @ 751' w/310 sx. cement
 4-1/2" @ 3851' w/50 sx. cement

* * * L O G * * *

Clay & shale	105
Shale	250
Sand	320
Shale	450
Sand	570
Shale	610
Red Bed	751
Red Bed & Shale	1045
Anhydrite	1070
Shale & Shells	1210
Shale & Shells	1870
Lime & Shale	2000
Lime	2375
Lime & Shale	3319
Lime	3407
Shale	3469
Lime	3680
Lime & Shale	3796
Lime	3851' R.T.D.

RECEIVED
 STATE CORPORATE COMMISSION
 JAN 20 1972
 CONSERVATION DIVISION
 Wichita, Kansas

Sample Tops:

3370' - Heebner (-1325')
 3464' - Brown Lime (-1419')
 3476' - Lansing (-1431')
 3796' - Conglomerate (-1691')
 3789' - Arbuckle (-1744')

The undersigned, MESSMAN-RINEHART OIL COMPANY, hereby certifies that the above log is a true and correct log of the formation encountered in drilling the above well as reflected by the daily Drilling Reports.

MESSMAN-RINEHART OIL COMPANY
 By: J. A. Gilliland
 J. A. Gilliland

Subscribed and sworn to before me this 30th day of December, 1960.

Barbara J. Scott
 Barbara J. Scott, Notary Public

My Commission Expires: December 1, 1964

COMPLETION DATA

Messman-Rinehart Oil Company
 No. 1 Unruh "B"
 NE/4-NE/4 NW/4, Sec. 29-20S-15W
 Barton County, Kansas

- 12/9/60 - Moved in cable tools, Ran Lane-Wells Log to 3822 ft.,
 Perf. 68 jet shots from 3796-3813 ft.
- 12/10/60 - Ran tubing to 3800 ft., Treated with 300 H.C.A., Swab back,
 (esti. 500,000 cfg.)
- 12/11/60 - Blowing well (esti. 600,000 cfg.)
- 12/12/60 - Treated with 1000 gal. 15% acid, Swab back (esti. fl.
 2,000,000 cfg.)
- 12/13/60 - Tested and ran measuring line
 Completed for 2,250,000 cfg./d
 Shut in awaiting pipeline connection

MESSMAN-RINEHART OIL COMPANY

By: Roger L. Messman
 Roger L. Messman, Partner

RLA/bjs

RECEIVED
 STATE CORPORATION COMMISSION
 JAN 20 1972
 CONSERVATION DIVISION
 Wichita, Kansas