

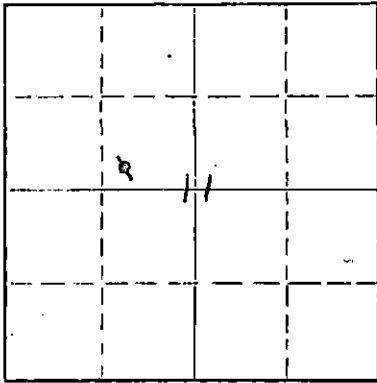
STATE OF KANSAS
STATE CORPORATION COMMISSION

Form CP-4

Give All Information Completely
Make Required Affidavit
Mail or Deliver Report to:
Conservation Division
State Corporation Commission
211 No. Broadway
Wichita, Kansas

WELL PLUGGING RECORD

NORTH



Locate well correctly on above
Section Plat

Ellsworth County, Sec. 11 Twp. 17 Rge. (E) 10 (W)
Location as "NE/CNWxSWx" or footage from lines CSW SE NW
Lease Owner D. R. Lauck Oil Company, Inc.
Lease Name Frevert Well No. 5
Office Address 301 So. Broadway Wichita, Kansas 67202
Character of Well (completed as Oil, Gas or Dry Hole) Oil
Date well completed July 2 19 49
Application for plugging filed March 4 19 70
Application for plugging approved March 9 19 70
Plugging commenced March 9 19 70
Plugging completed March 13 19 70
Reason for abandonment of well or producing formation Depleted

If a producing well is abandoned, date of last production 19
Was permission obtained from the Conservation Division or its agents before plugging was commenced? Yes

Name of Conservation Agent who supervised plugging of this well Mr. Gilbert Toman
Producing formation Arbuckle Depth to top 3246 Bottom 3275 Total Depth of Well 3318 Feet
Show depth and thickness of all water, oil and gas formations. P.B. 3296

OIL, GAS OR WATER RECORDS


CASING RECORD

FORMATION	CONTENT	FROM	TO	SIZE	PUT IN	PULLED OUT
Conglomerate	Dry	3230	3246	8 5/8	192'	None
Arbuckle	Oil	3246	3275	5 1/2	3318	None

Describe in detail the manner in which the well was plugged, indicating where the mud fluid was placed and the method or methods used in introducing it into the hole. If cement or other plugs were used, state the character of same and depth placed, from feet to feet for each plug set.

Pumped 5 sacks Gel Mud and 25 sacks of Cement.

RECEIVED
STATE CORPORATION COMMISSION
MAR 25 1970
CONSERVATION DIVISION
Wichita, Kansas



(If additional description is necessary, use BACK of this sheet)

Name of Plugging Contractor Glenn & Smith Pipe Pulling Company
Address P. O. Box 156 Ellinwood, Kansas 67526

STATE OF KANSAS, COUNTY OF BARTON, ss.
H. E. Wolfe (employee of owner) or (owner or operator) of the above-described well, being first duly sworn on oath, says: That I have knowledge of the facts, statements, and matters herein contained and the log of the above-described well as filed and that the same are true and correct. So help me Gpd.


(Signature) *H. E. Wolfe*
P. O. Box 488 Ellinwood, Kansas 67526
(Address)

Subscribed and sworn to before me this 23 day of March, 19 70

March 6, 1972

Margaret E. Reusch

Notary Public.



RECEIVED
 STATE CORPORATION COMMISSION
 MAR 6 1970
 CONSERVATION DIVISION
 Wichita, Kansas

D. R. Lauck Oil Company, Inc.

Frevert #5

SW SE NW Sec. 11-17S-10W
 Ellsworth County, Kansas

Commenced: June 12, 1949

Completed: July 2, 1949

Casing: 8" 192' cemented w/150 sacks

5" 3318' cemented w/75 sacks

Surface	90
sand	120
shale & shells	305
sand & iron	350
shale & shells	990
Anhydrite	1025
shale & salt	1240
shale & lime	2560
lime	3320

Tops--Derrick floor

Heebner	2796
Brown Lime	2901
White Lime	2928
Conglomerate	3230
Arbuckle	3246
Total Depth	3318
Plug Back	3296

Standardized:

top Arbuckle derrick floor	3246
Total depth " "	3318
cement plug " "	3297
ran Gamma Ray	
Lane Wells total depth	3296½
perforated 3250-65, 75 shots:	
Acidized 1000 gallons	
Lots water & some oil	
Squeeze 50 sacks cement	
30 sacks going into formation	
Drilled cement to 3296	

Perforated 3250-64, 46 shots
 Acid; 1000 gallons, ½ bbl/hr.

Perforated 3269-75, 75 shots
 Swab 6 bph 4 hrs. complete est. 100 bbls.

Drill Stem Tests:

3251-76, 30" 750' oil.
 3287-3300, 20" 900' water.