

STATE OF KANSAS
STATE CORPORATION COMMISSION

WELL PLUGGING RECORD

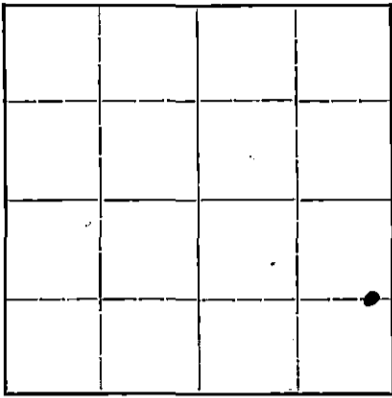
OR

FORMATION PLUGGING RECORD

Strike out upper line
when reporting plug-
ging off formations.

Give All Information Completely
Make Required Affidavit
Mail or Deliver Report to:
Conservation Division
State Corporation Commission
800 Bitting Building
Wichita, Kansas

NORTH



Locate well correctly on above
Section Plat

Ellsworth County, Sec. 11 Twp. 17 Rge. 10 (E) (West)

Location as "NE1/4NW1/4SW1/4" or footage from lines Gen. E1/2 E1/2 SE1/4

Lease Owner The Derby Oil Company

Lease Name Peterman Well No. 2

Office Address Wichita, Kansas

Character of Well (completed as Oil, Gas or Dry Hole) Dry Hole

Date well completed December 24 19 41

Application for plugging filed December 24 19 41

Application for plugging approved December 25 19 41

Plugging commenced December 25 19 41

Plugging completed December 25 19 41

Reason for abandonment of well or producing formation

Formation would not produce.

If a producing well is abandoned, date of last production 19

Was permission obtained from the Conservation Division or its agents before plugging was com-
menced? Yes

Name of Conservation Agent who supervised plugging of this well C. T. Alexander

Producing formation None (Arbuckle) Depth to top 3289 Bottom 3303 Total Depth of Well 3303 Feet

Show depth and thickness of all water, oil and gas formations.

OIL, GAS OR WATER RECORDS



CASING RECORD

Formation	Content	From	To	Size	Put In	Pulled Out
				8-5/8"	232'	None

Describe in detail the manner in which the well was plugged, indicating where the mud fluid was placed and the method or methods used in introducing it into the hole. If cement or other plugs were used, state the character of same and depth placed, from feet to feet for each plug set.

3303' to 225' Heavy Rotary Mud
225' to 215' Cement
215 to 195' Field Rock
195' to 20' Heavy Rotary Mud
20' Dry Hole, plug (wood)
20' to 7' Cement
7' to Surface Earth

Handwritten initials and date: PD 1/29/42



(If additional description is necessary, use BACK of this sheet)

Correspondence regarding this well should be addressed to The Derby Oil Company
Address Wichita, Kansas

STATE OF Kansas, COUNTY OF Sedgwick, ss.
S.E. Banks (employee of owner) or (owner or operator) of the above-described well,

being first duly sworn on oath, says: That I have knowledge of the facts, statements, and matters herein contained and the log of the above-described well as filed and that the same are true and correct. So help me God.

(Signature) S.E. Banks

Wichita, Kansas (Address)

SUBSCRIBED AND SWORN to before me this 29th day of January, 1942.

My commission expires 7-31-43

Notary Public signature



15.053 01423.0000

2
C E L E 1/2 SE

Peterman

11 17 10

Crow Drlg.

Ellsworth

12-10-41

Elev. 1808

12-25-41

8 5/8 232 Used surface Cem. with 45 sax Portland & 25 sax Oilmax cement.

	C-18	Geological Data	
Surface Clay			
Sand	36		
Shale & shells	178	Top Brown lime	2919
Sand	204	Top Lansing	2935
Shale	255	Top conglomerate	3254
Shale & shells	807	Rew. Arbuckel	3276
Shale	1020	Solid Arbuckle	3289
Shale & salt	1120		
Shale	1165	D & A	
Shale & shells	1240		
Broken lime	1315		
Shale	1347		
Lime	1500		
Shale & limo	1644		
Lime	1866		
Shale & lime	2232		
Broken lime	2279		
Shale & limo	2573		
Lime & shale streaks	2627		
Broken lime	2750		
Lime & chert	2761		
Lime	2830		
Lime & shale	2916		
Shale	2949		
Limo	2980		
Lime & shale	3080		
Lime	3106		
Lime & shale streaks	3177		
Lime	3209		
Shale	3225		
Limo	3277		
Shale	3503 TD		



DRILLING
 FILE 11-17-RLOH
 BOOK PAGE 18-LINE 29