

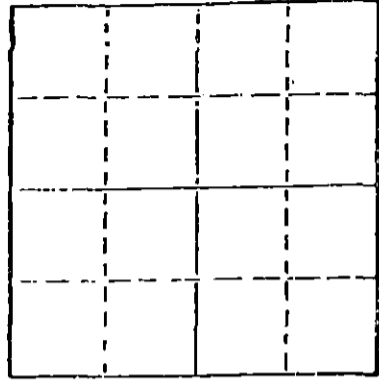
STATE OF KANSAS
STATE CORPORATION COMMISSION

WELL PLUGGING RECORD

Give All Information Completely
Make Required Affidavit
Mail or Deliver Report to
Conservation Division
State Corporation Comm.
245 North Water
Wichita, KS 67202

Ness County, Sec. 36 Twp. 16S Rge. 21W E/W
Location as "NE/CNW $\frac{1}{2}$ SW $\frac{1}{2}$ " or footage from lines SE SE NW

Lease Owner Kennedy & Mitchell, Inc.
Lease Name Zeller Well No. 39-617
Office Address 7400 West Jefferson Avenue, Denver, Col.
Character of Well (Completed as Oil, Gas or Dry Hole) Dry



Locate well correctly on above
Section Plat

Date Well completed 5-14 1981
Application for plugging filed 5-13 1981
Application for plugging approved 5-13 1981
Plugging commenced 5-14 1981
Plugging completed 5-14 1981

Reason for abandonment of well or producing formation Dry
If a producing well is abandoned, date of last production 19

Was permission obtained from the Conservation Division or its agents before plugging was commenced? Yes

Name of Conservation Agent who supervised plugging of this well Marion Schmidt
Producing formation _____ Depth to top _____ Bottom _____ Total Depth of Well 4200
Show depth and thickness of all water, oil and gas formations.

OIL, GAS OR WATER RECORDS

CASING RECORD

FORMATION	CONTENT	FROM	TO	SIZE	PUT IN	PULLED OUT
		0	320	8.5/8		

Describe in detail the manner in which the well was plugged, indicating where the mud fluid was placed and the method or methods used in introducing it into the hold. If cement or other plugs were used, state the character of same and depth placed, from _____ feet to _____ feet for each plug set.

Plugged:
65 sacks @ 740
30 sacks @ 330
10 sacks @ 40
5 sacks in rathole; 5 sacks in mousehole
Completed 11:30 PM
Cemented by Sun Cementing

(If additional description is necessary, use BACK of this sheet)

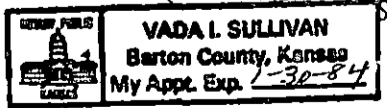
Name of Plugging Contractor DaMac Drilling Inc.
Box 1164, Great Bend, Kansas 67530

STATE OF Kansas COUNTY OF Ness, ss.
Martha J. McKown (employee of owner) or (owner or operator)
of the above-described well, being first duly sworn on oath, says: That I have knowledge of the facts, statements, and matters herein contained and the log of the above-described well as filed and that the same are true and correct. So help me God.

(Signature) Martha J. McKown
Box 1164, Great Bend, Kansas 67530
(Address)

SUBSCRIBED AND SWORN TO before me this 15th day of May, 1981

My commission expires _____



RECEIVED
STATE CORPORATION COMMISSION
JUN - 8 1981
CONSERVATION DIVISION
Wichita, Kansas

WELL LOG

15.135.21963.00.00

COMPANY Kennedy & Mitchell, Inc.

SEC. 36 T. 16S R. 21W

FARM Zeller NO. 39-617


LOC. SE SE NW

TOTAL DEPTH 4200 RTD

COUNTY Ness, Kansas

COMM. 5-5-81 COMP. 5-14-81

CONTRACTOR DaMac Drilling Inc.



GAUGE 8 5/8 set @ 320'

ELEVATION

PRODUCTION P&A

FIGURES INDICATE BOTTOM OF FORMATIONS

Sand, Shale	0	724
Shale, Anhydrite	724	1700
Shale	1700	2740
Shale, Lime	2740	4200 RTD

RECEIVED
STATE CORPORATION COMMISSION
JUN - 8 1981
CONSERVATION DIVISION
Wichita, Kansas

State of Kansas
County of Barton

Martha J. McKown of DaMac Drilling Inc.

upon oath state the above and foregoing is a true and correct copy of the log of the Zeller 39-617 well.

Subscribed and sworn to before me this 15th day of May 19 81

My Commission Expires: _____

Vada L.
Notary Public
Barton County, Kansas
My Appt. Exp. 3-31-84