

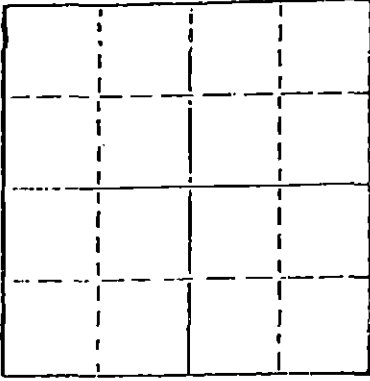
STATE OF KANSAS  
STATE CORPORATION COMMISSION

WELL PLUGGING RECORD

Give All Information Completely  
Make Required Affidavit  
Mail or Deliver Report to  
Conservation Division  
State Corporation Comm.  
245 North Water  
Wichita, KS 67202

Ness County. Sec. 36<sup>5</sup> Twp. 16S Rge. 21W E/W  
Location as "NE/CNW<sup>1</sup>/SW<sup>1</sup>" or footage from lines SE NW SW

Lease Owner Kennedy & Mitchell, Inc.  
Lease Name Stephen Well No. 38-619  
Office Address 7400 West Jefferson, Denver, Col. 80235  
Character of Well (Completed as Oil, Gas or Dry Hole) Dry



Locate well correctly on above Section Plat

Date Well completed 5-25 1981  
Application for plugging filed 5-25 1981  
Application for plugging approved 5-25 1981  
Plugging commenced 5-25 1981  
Plugging completed 5-25 1981  
Reason for abandonment of well or producing formation Dry

If a producing well is abandoned, date of last production 19

Was permission obtained from the Conservation Division or its agents before plugging was commenced? Yes

Name of Conservation Agent who supervised plugging of this well Clarence Thomas  
Producing formation \_\_\_\_\_ Depth to top \_\_\_\_\_ Bottom \_\_\_\_\_ Total Depth of Well 4200  
Show depth and thickness of all water, oil and gas formations.

OIL, GAS OR WATER RECORDS

CASING RECORD

FORMATION	CONTENT	FROM	TO	SIZE	PUT IN	PULLED OUT
		0	410	8 5/8		

Describe in detail the manner in which the well was plugged, indicating where the mud fluid was placed and the method or methods used in introducing it into the hold. If cement or other plugs were used, state the character of same and depth placed, from \_\_\_\_\_ feet to \_\_\_\_\_ feet for each plug set.

Plugged:  
80 sacks @ 1500  
50 sacks @ 400  
10 sacks @ 40  
5 sacks in rathole; 5 sacks in mousehole  
Completed @ 2:00 AM  
Cemented by Allied Cementing

RECEIVED  
STATE CORPORATION COMMISSION

JUN - 8 1981

(If additional description is necessary, use BACK of this sheet)  
Name of Plugging Contractor DaMac Drilling Inc. Conservation Division  
Box 1164, Great Bend, Ks. 67530 Wichita, Kansas

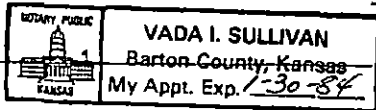
STATE OF Kansas COUNTY OF Barton, ss.  
Martha J. McKown (employee of owner) or (owner or operator)  
of the above-described well, being first duly sworn on oath, says: That I have knowledge of the facts, statements, and matters herein contained and the log of the above-described well as filed and that the same are true and correct. So help me God.

(Signature) Martha J. McKown  
Box 1164, Great Bend, Kansas 67530  
(Address)

SUBSCRIBED AND SWORN TO before me this 25th day of May, 1981

Vada I. Sullivan  
Notary Public.

My commission expires \_\_\_\_\_



# WELL LOG

COMPANY Kennedy & Mitchell, Inc.

BEG. <sup>5</sup>36 T. 16S R. 21W

FARM Stephen NO. 38-619


LOC. SE <sup>NE</sup>NW SW

TOTAL DEPTH 4200 RTD

COUNTY Ness, Kansas

COMM. 5-16-81 COMP. 5-25-81

CONTRACTOR DaMac Drilling Inc.



CASING 8 5/8 set @ 410

ELEVATION

PRODUCTION P&A

FIGURES INDICATE BOTTOM OF FORMATIONS

Sand, RedBed	0	413
Sand, Shale	413	650
Shale	650	2140
Lime, Shale	2140	4200 RTD

RECEIVED  
STATE CORPORATION COMMISSION

JUN - 8 1981

CONSERVATION DIVISION  
Wichita, Kansas

State of Kansas }  
County of Barton } 85

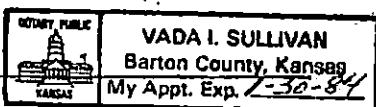
I, Martha J. McKown of DaMac Drilling Inc.

upon oath state the above and foregoing is a true and correct copy of the log of the Stephen 38-619 well.

*Martha J. McKown*

Subscribed and sworn to before me this 25th day of May 19 81.

My Commission Expires:



*Vada I. Sullivan*

NOTARY PUBLIC