

STATE OF KANSAS
STATE CORPORATION COMMISSION


Form CP-4

Give All Information Completely
Make Required Affidavit
Mail or Deliver Report to:
Conservation Division
State Corporation Commission
212 No. Market
Wichita, Kansas

WELL PLUGGING RECORD

Ness County, Sec. 34 Twp. 16S Rge. (E) 21 (W)
C NE SW

Location as "NE/CNW/SW" or footage from lines
Lease Owner Chief Drilling Co., Inc.
Lease Name STARRETT Well No. 2
Office Address Box 797 - Great Bend, Kansas 67530
Character of Well (completed as Oil, Gas or Dry Hole) Dry Hole
Date well completed 1/3 19 68
Application for plugging filed 1/3 19 68
Application for plugging approved JAN 5 1968 1/3 19 68
Plugging commenced 1/3 19 68
Plugging completed 1/3 19 68
Reason for abandonment of well or producing formation Dry Hole



Locate well correctly on above Section Plat

If a producing well is abandoned, date of last production 19
Was permission obtained from the Conservation Division or its agents before plugging was commenced? Yes

Name of Conservation Agent who supervised plugging of this well Leo Massey - Hays, Kansas
Producing formation _____ Depth to top _____ Bottom _____ Total Depth of Well 4190 Feet
Show depth and thickness of all water, oil and gas formations.

OIL, GAS OR WATER RECORDS

CASING RECORD

| FORMATION | CONTENT | FROM | TO | SIZE | PUT IN | PULLED OUT |
|-----------|---------|------|------|--------|--------|------------|
| | | 0 | 285' | 8-5/8" | 285' | None |
| | | | | | | |
| | | | | | | |
| | | | | | | |
| | | | | | | |
| | | | | | | |
| | | | | | | |
| | | | | | | |
| | | | | | | |
| | | | | | | |

Describe in detail the manner in which the well was plugged, indicating where the mud fluid was placed and the method or methods used in introducing it into the hole. If cement or other plugs were used, state the character of same and depth placed, from _____ feet to _____ feet for each plug set.


Wooden plug set @ 720'
Mixed 70 sacks cement through drill pipe
Wooden plug set @ 280'
Mixed 20 sacks cement through drill pipe
Wooden plug set @ 40'
Mixed 10 sacks cement through drill pipe

(If additional description is necessary, use BACK of this sheet)

Name of Plugging Contractor Chief Drilling Co., Inc.
Address Box 797 - Great Bend, Kansas 67530

STATE OF KANSAS, COUNTY OF BARTON, ss.
Thomas Wesselowski, Geologist (employee of owner) or (owner or operator) of the above-described well, being first duly sworn on oath, says: That I have knowledge of the facts, statements, and matters herein contained and the log of the above-described well as filed and that the same are true and correct. So help me God.

(Signature) Thomas Wesselowski
Box 797 - Great Bend, Kansas 67530
(Address)



Subscribed and Sworn to before me this 4th day of January, 19 68
Carmen R. Cook
Carmen R. Cook, Notary Public.

My commission expires Dec. 12, 1970

JAN 5 1968

WELL LOG

Chief Drilling Co., Inc.
Box 797
Great Bend, Kansas 67530

STARRETT #2
C NE SW Sec. 34-16S-21W
Ness County, Kansas

Contractor: Chief Drilling Co., Inc.

Commenced: 12-21-67
Completed: 1-3-68

Casing Record: 8-5/8" @ 285' with 175 sacks 60/40 Pozmix.

| FORMATION | FROM | TO | ELEVATION | |
|-------------------------------|------|------|---------------------|-----------------------|
| Surface Sand & Clay | 0 | 705 | 2226 Gr. | |
| Shale | 705 | 720 | 2228 D.F. | |
| Red Bed | 720 | 920 | 2231 K.B. | |
| Red Bed, Shale & Sand Streaks | 920 | 1500 | | <u>FORMATION TOPS</u> |
| Shale & Shells | 1500 | 1512 | | <u>LOG TOPS</u> |
| Anhydrite | 1512 | 1551 | Anhydrite (driller) | 1512 + 719 |
| Shale, Shells & Red Bed | 1551 | 1920 | Heebner | 3614 -1383 |
| Shale & Lime Streaks | 1920 | 2182 | Toronto | 3633 -1402 |
| Shale & Lime | 2182 | 2537 | Lansing | 3654 -1423 |
| Lime | 2537 | 2743 | Base Kansas City | 3943 -1712 |
| Lime & Shale | 2743 | 3320 | Pawnee | 4016 -1785 |
| Lime | 3320 | 3615 | Ft. Scott | 4098 -1867 |
| Shale & Lime | 3615 | 3654 | Cherokee Shale | 4108 -1877 |
| Lime | 3654 | 3942 | 1st Sand | 4115 -1884 |
| Shale & Cherty Lime | 3942 | 4016 | Mississippi | 4164 -1933 |
| Cherty Lime | 4016 | 4085 | LOG T.D. | 4189 -1958 |
| Shale & Lime | 4085 | 4115 | | |
| Sand & Shale | 4115 | 4163 | | |
| Chert | 4163 | 4190 | | |
| Total Depth | 4190 | | | |

DRY & ABANDONED

STATE OF KANSAS, COUNTY OF BARTON) SS


I hereby certify that the above is a true and correct copy of the Driller's Log of the well drilled in the C NE SW Section 34-16S-21W, Ness County, Kansas, to the best of my knowledge and belief.

CHIEF DRILLING CO., INC.

Thomas G. Wesselowski
Thomas G. Wesselowski, Geologist

Subscribed and sworn to before me this 4th day of January, 1968.

Carmen R. Cook
Carmen R. Cook, Notary Public



Commission expires: Dec. 12, 1970.