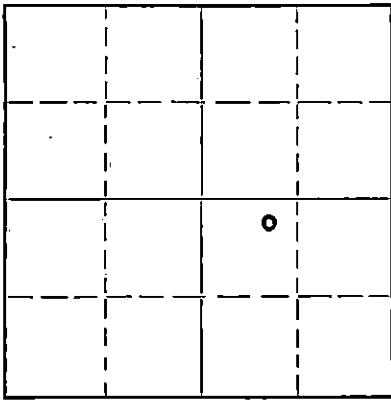


WELL PLUGGING RECORD

Give All Information Completely
Make Required Affidavit
Mail or Deliver Report to:
Conservation Division
State Corporation Commission
800 Bittling Building
Wichita, Kansas

NORTH



Locate well correctly on above
Section Plat

Pawnee County, Sec. 4 Twp. 20S Rge. 16W (2) (W)
Location as "NE/CNW $\frac{1}{4}$ SW $\frac{1}{4}$ " or footage from lines G. NE/4 NW/4 SE/4
Lease Owner Gulf Oil Corporation
Lease Name J. E. Kay Well No. 1
Office Address P. O. Box 661, Tulsa, Oklahoma
Character of Well (completed as Oil, Gas or Dry Hole) Dry Hole
Date well completed November 24 19 50
Application for plugging filed 19
Application for plugging approved 19
Plugging commenced November 28 19 50
Plugging completed December 2 19 50
Reason for abandonment of well or producing formation Dry Hole
If a producing well is abandoned, date of last production None 19
Was permission obtained from the Conservation Division or its agents before plugging was commenced? Yes

Name of Conservation Agent who supervised plugging of this well: C. D. Stough
Producing formation Arbuckle Depth to top 3736' Bottom 3774' Total Depth of Well 3774' Feet
Show depth and thickness of all water, oil and gas formations.

OIL, GAS OR WATER RECORDS

CASING RECORD

Formation	Content	From	To	Size	Put In	Pulled Out
				5-1/2"	3741'	3320'
				8-5/8"	1040'	None

Describe in detail the manner in which the well was plugged, indicating where the mud fluid was placed and the method or methods used in introducing it into the hole. If cement or other plugs were used, state the character of same and depth placed, from feet to feet for each plug set.
Filled hole with rock from 3776' to 3730' and dumped five sacks of cement on rock. Howco pumped 75 barrels of heavy mud into hole followed with 75 sacks of Lehigh Portland cement. Cement filled to bottom of cellar.

RECEIVED
STATE CORPORATION COMMISSION
DEC 22 1950
CONSERVATION DIVISION
Wichita, Kansas

(If additional description is necessary, use BACK of this sheet)

Correspondence regarding this well should be addressed to S. G. Sanderson
Address P. O. Box 661
Tulsa 2, Oklahoma



STATE OF Kansas, COUNTY OF Rice, ss.
H. H. Wright (employee of owner) or (owner or operator) of the above-described well,
being first duly sworn on oath, says: That I have knowledge of the facts, statements, and matters herein contained and the log of the above-described well as filed and that the same are true and correct. So help me God.

(Signature) H. H. Wright
P. O. Box 544, Chase, Kansas (Address)

SUBSCRIBED AND SWORN to before me this 19th day of December, 19 50

My commission expires April 14, 1952 SM Council Notary Public.

PLUGGING
FILE SEC. 1470 16W
BOOK PAGE 46 LINE 39



Faint text at the bottom left corner, possibly a reference number or date.

J. E. KAY 1
 Center NE NW SE Section 4-20S-16W
 Pawnee County, Kansas
 Gulf Oil Corporation

8-5/8" casing cemented at 1040'
 5-1/2" casing cemented at 3741'

Drilling commenced 11-2-50
 Drilling completed 11-18-50

FROM	TO	FORMATION	REMARKS
0'	100'	Sand & clay	
100	790	Shale & sand	
790	1040	Shale & red bed	
1040	1375	Anhydrite & shale	8-5/8" O. D. casing cemented with 500 sacks bulk cement at 1040'
1375	1770	Shale & shells	
1770	1785	Lime	
1785	1915	Lime & shale	
1915	2020	Lime	
2020	2170	Lime & shale	
2170	2490	Shale & lime	
2490	2590	Lime & shale	
2590	2745	Shale & lime	
2745	2800	Lime	
2800	3140	Lime & shale	
3140	3355	Lime	
3355	3440	Lime & shale	
3440	3755	Lime	5-1/2" O. D. casing cemented with 75 sacks cement at 3741'

T. D. 3755'

Legend was cobbles to 3776' TD.

PLUGGING
 FILE SEC 4 T 20 R 16W
 BOOK PAGE 46 LINE 39

RECEIVED
 CONSERVATION COMMISSION
 DEC 21 1950
 CONSERVATION DIVISION
 Wichita, Kansas