

STATE OF KANSAS
STATE CORPORATION COMMISSION

Give All Information Completely
Make Required Affidavit
Mail or Deliver Report to:
Conservation Division
State Corporation Commission
211 No. Broadway
Wichita, Kansas

WELL PLUGGING RECORD

Pawnee County. Sec. 4 Twp. 20S Rge. 16 ~~XX~~ W (W)

Location as "NE/CNW/SW" or footage from lines NE NE NW

Lease Owner Kathol Petroleum, Inc.

Lease Name Hagerman Well No. A-2

Office Address 900 Sutton Place, Wichita, Kansas

Character of Well (completed as Oil, Gas or Dry Hole) Oil

Date well completed July 16 1953

Application for plugging filed September 18 1969

Application for plugging approved September 19 1969

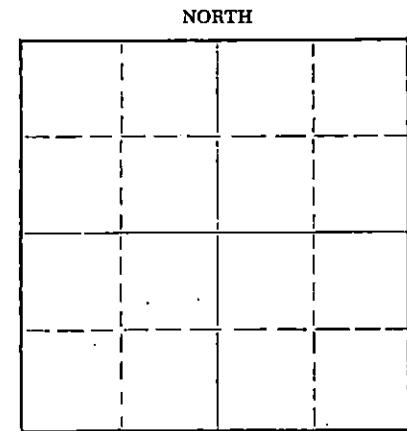
Plugging commenced October 2 1969

Plugging completed October 7 1969

Reason for abandonment of well or producing formation Depleted

If a producing well is abandoned, date of last production December 10 1968

Was permission obtained from the Conservation Division or its agents before plugging was commenced? Yes



Name of Conservation Agent who supervised plugging of this well Leo Massey
Producing formation Arbuckle Depth to top 3728 Bottom 3744 Total Depth of Well 3760 Feet
Show depth and thickness of all water, oil and gas formations.


OIL, GAS OR WATER RECORDS

CASING RECORD

FORMATION	CONTENT	FROM	TO	SIZE	PUT IN	PULLED OUT
				8 5/8	718'	None
				5 1/2	3756'	2010'

Describe in detail the manner in which the well was plugged, indicating where the mud fluid was placed and the method or methods used in introducing it into the hole. If cement or other plugs were used, state the character of same and depth placed, from _____ feet to _____ feet for each plug set.

Sand back from 3760' to 3740'
Pump 5 sx. cement at 3740'
Plug & 5 sx. hull at 2640'
Pump 20 sx. gel & 100 sx. cement



(If additional description is necessary, use BACK of this sheet)
Name of Plugging Contractor Ralph Comstock Pipe Pulling, Inc.
Address 320 N. Park, Stafford, Kansas 67578


STATE OF KANSAS, COUNTY OF SEDGWICK, ss.
Homer Catt

(employee of owner) or (owner or operator) of the above-described well, being first duly sworn on oath, says: That I have knowledge of the facts, statements, and matters herein contained and the log of the above-described well as filed and that the same are true and correct. So help me God.

(Signature) Homer Catt
905 Main St. Augusta, Mo.
(Address)

ro before me this 14th day of October 1969

Archie Lee Brown
Notary Public.



BEN F. BRACK OIL COMPANY, INC.
309-10 BROWN BUILDING
WICHITA 2, KANSAS

HAGERMAN "A" #2

330' S & 330' W of C of N Line of Sec. 4-20S-16W
Pawnee County, Kansas

Total Depth: 3760'
Elevation: 2030' D.F.
2028' Gr.

Commenced: 7-2-53
Completed: 7-16-53

WELL LOG

Shale & Clay	0 -	45'
Sand		110
Shale & Red Bed		245
Shale & Shells		435
Sand		719
Black Shale		775
Red Bed		1450
Shale & Shells		1610
Shale & Lime		1865
Shale & Shells		2100
Lime & Shale		2225
Shale & Lime		2350
Lime		2385
Shale & Shells		2500
Shale & Lime		2620
Lime & Shales		2690
Shale & Shells		2975
Shale & Lime		3070
Shale, Lime & Shells		3245
Lime & Shale		3335
Lime		3365
Lime & Shale		3430
Lime		3760 T.D.

RECEIVED
STATE CORPORATION COMMISSION
SEP 19 1969
CONSERVATION DIVISION
Wichita, Kansas

Above depths denote bottom of formations.

CASING

8 5/8" 718'
5 1/2" 3756'

To the best of my knowledge, the above is a true and correct statement of the depths and formations and where found.

BEN F. BRACK OIL COMPANY, INC.

By: *Benny Brack*

WITNESSED:

Hester C. Crest

July 17, 1953.