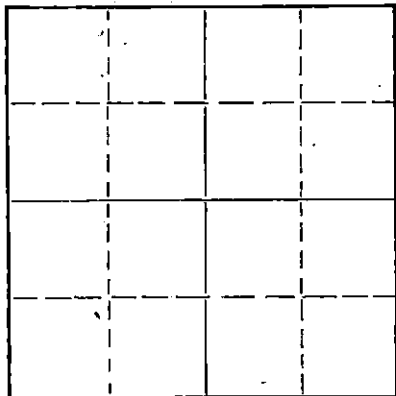


Give All Information Completely
Make Required Affidavit
Mail or Deliver Report to:
Conservation Division
State Corporation Commission
800 Bittling Building
Wichita, Kansas

WELL PLUGGING RECORD

NORTH



Locate well correctly on above
Section Plat

Pawnee County, Sec. 4 Twp. 20 Rge. 16 (W)
Location as "NE/CNW%SW%" or footage from lines SW NE NE
Lease Owner Ben F. Brack Oil Company, Inc.
Lease Name Hagerman Well No. 2
Office Address 309 Brown Building, Wichita 2, Kansas
Character of Well (completed as Oil, Gas or Dry Hole) oil
Date well completed 6-17-52 19
Application for plugging filed 10-27-55 19
Application for plugging approved 10-28-55 19
Plugging commenced 11-5-55 19
Plugging completed 11-10-55 19
Reason for abandonment of well or producing formation oil depletion

If a producing well is abandoned, date of last production June 14, 19 55
Was permission obtained from the Conservation Division or its agents before plugging was commenced? yes

Name of Conservation Agent who supervised plugging of this well Warren H. Horner
Producing formation Arbuckle Depth to top 3740' Bottom _____ Total Depth of Well 3767 Feet
Show depth and thickness of all water, oil and gas formations.

OIL, GAS OR WATER RECORDS

CASING RECORD

FORMATION	CONTENT	FROM	TO	SIZE	PUT IN	PULLED OUT
Surface sand, Clay, Shale, Shells,						
Red Bed & Sand		0	816	8 5/8	816	none
Brown Lime		3427	3439			
Lansing		3439	3689			
Detrital Zone		3689	3735			
Cherty Conglomerate		3735	3740			
Arbuckle		3740	3757	5 1/2	3757	3020'

Describe in detail the manner in which the well was plugged, indicating where the mud fluid was placed and the method or methods used in introducing it into the hole. If cement or other plugs were used, state the character of same and depth placed, from _____ feet to _____ feet for each plug set.

Plugged back with crushed rock from 3769(to 3730'. Dumped 5 sax cement at 3730' with dump bailer. Top of cement, 3695'. Filled hole with mud to 300', set rock bridge, dumped 20 sax cement, top of cement, 240'. Filled with mud to 35', set rock bridge, dumped 10 sax cement for cap. Levelled location.

(If additional description is necessary, use BACK of this sheet)

Name of Plugging Contractor Miller Casing Pulling Company
Address P. O. Box 711, Great Bend, Kansas

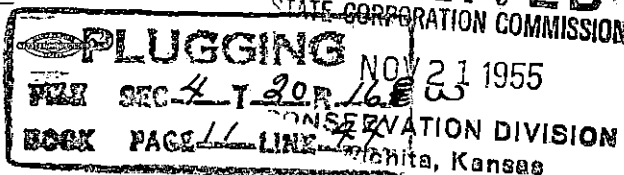

STATE OF KANSAS, COUNTY OF SEDGWICK, ss.
Ben F. Brack (employee of owner) or (owner or operator) of the above-described well, being first duly sworn on oath, says: That I have knowledge of the facts, statements, and matters herein contained and the log of the above-described well as filed and that the same are true and correct. So help me God.

(Signature) [Signature]
309 Brown Bldg., Wichita, Kansas
(Address)

SUBSCRIBED AND SWORN TO before me this 18th day of November, 19 55

My commission expires June 11, 1959.

[Signature] Notary Public.



BEN F. BRACK OIL COMPANY, INC.
309-10 BROWN BUILDING
WICHITA 2, KANSAS

HAGERMAN #2

SW NE NE

Section 4-20-16W
Pawnee County, Kansas

Commenced: April 29, 1952
Completed: June 3, 1952
Total Depth: 3757'

WELL LOG

Surface Sand & Clay	385
Shale	445
Sand	580
Sandy Shale & Shells	705
Shale & Red Bed Streaks	725
Red Bed	740
Sand	755
Red Bed	1060
Anhydrite	1105
Shale & Shells	1865
Shale, Shells & Lime	2080
Lime & Shale	2210
Lime	2310
Shale	2325
Shale & Lime	2465
Lime	2520
Broken Lime & Shale	2540
Shale	2850
Shale & Shells	2975
Shale & Lime	3090
Lime & Shale	3217
Lime	3757 T.D.

FORMATIONS

Brown Lime	3427'
Lansing	3439'
Conglomerate	3735'
Arbuckle	3740'

Above depths indicate bottom of formations.

CASING RECORD

5-1/2"	3756'
8-5/8"	816'

To the best of my knowledge, the above is a true and correct statement of the depths and formations and where found.

RECEIVED
CONSERVATION COMMISSION
JUN 27 1955

Dated: June 5, 1952

CONSERVATION DIVISION
Wichita, Kansas

BEN F. BRACK OIL COMPANY, INC.

Witness: *[Signature]*

By: *[Signature]*
Emil E. Bowers

PLUGGING
FILE SEC 4 T 20 R 16
PAGE 11 LINE 44