

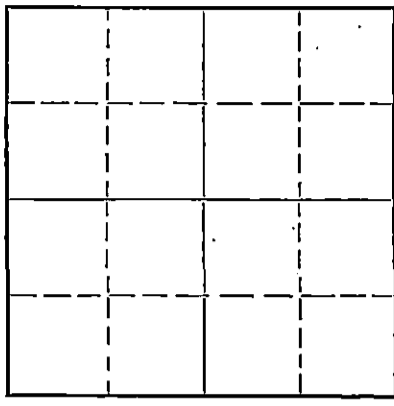
STATE OF KANSAS
STATE CORPORATION COMMISSION

WELL PLUGGING RECORD

Give All Information Completely
Make Required Affidavit
Mail or Deliver Report to:
Conservation Division
State Corporation Commission
800 Bittling Building
Wichita, Kansas

Pawnee County, Sec. 22 Twp 20S Rge 16 (E) W (W)

Location as "NE/CNW $\frac{1}{4}$ SW $\frac{1}{4}$ " or footage from lines SE NE NE
Lease Owner Vickers Petroleum Co., Inc. & Jayhawk Drlg. Co., Inc.
Lease Name Bowman Well No. 1
Office Address 201 WKH Bldg., Wichita, Kansas
Character of Well (completed as Oil, Gas or Dry Hole) Dry
Date well completed May 19 19 51
Application for plugging filed May 19 19 51
Application for plugging approved May 19 19 51
Plugging commenced May 19 19 51
Plugging completed May 19 19 51
Reason for abandonment of well or producing formation Dry



Locate well correctly on above
Section Flat

If a producing well is abandoned, date of last production 19
Was permission obtained from the Conservation Division or its agents before plugging was commenced? Yes

Name of Conservation Agent who supervised plugging of this well Mr. M. Rives, Great Bend, Kansas
Producing formation Depth to top Bottom Total Depth of Well 3850' Feet
Show depth and thickness of all water, oil and gas formations.


OIL, GAS OR WATER RECORDS

CASING RECORD

Formation	Content	From	To	Size	Put In	Pulled Out
				8-5/8"	1064'	None

Describe in detail the manner in which the well was plugged, indicating where the mud fluid was placed and the method or methods used in introducing it into the hole. If cement or other plugs were used, state the character of same and depth placed, from feet to feet for each plug set.

Set plug @ 250' Dump 15 Sx. cement. Filled w/mud to 40'
Set plug @ 40' Dump 10 sx. cement. Filled w/mud to top.



(If additional description is necessary, use BACK of this sheet)
Correspondence regarding this well should be addressed to Vickers Petroleum Co., Inc.
Address 201 WKH Bldg., Wichita, Kansas


STATE OF Kansas, COUNTY OF Sedgwick, ss.
John M. Little (employee of owner) or (owner or operator) of the above-described well,
being first duly sworn on oath, says: That I have knowledge of the facts, statements, and matters herein contained and the log of the above-described well as filed and that the same are true and correct. So help me God.

(Signature) John M. Little
201 WKH Bldg., Wichita, Kansas (Address)

SUBSCRIBED AND SWORN to before me this 21 day of May, 19 51

Allen P. Denton Notary Public.

My commission expires August 13, 1953.



THE VICKERS PETROLEUM CO., INC. & JAYHAWK DRILLING CO., INC.

Bowman Well #1
SE NE NE Sec. 22-20S-16W
Pawnee County, Kansas

Casing Record:
8-5/8" @ 1064' w/435' x

Commenced: May 6, 1951
Completed: May 19, 1951

Elevation: 2045 RB
D & A

L O G

Surface & Clay	0 - 70	Lime & Shale	2550 - 3095
Sand & Shale	70 - 340	Lime	3095 - 3380
Shale & Shells	340 - 410	Lime & Shale	3380 - 3440
Sand	410 - 610	Shale	3440 - 3488
Red Rock	610 - 635	Lime & Shale	3488 - 3780
Red Beds	635 - 1062	Chert	3780 - 3790
Anhydrite	1062 - 1087	Shale	3790 - 3828
Shale & Shells	1087 - 1580	Dolomite, Weathered	3828 - 3840
Salt Shale Shells	1580 - 1835	Dolomite	3840 - 3850 T.D.
Lime & Shale	1835 - 1925		
Lime	1925 - 2120	D & A	
Lime & Sand	2120 - 2150		
Broken Lime & Sand	2150 - 2250		
Broken Lime	2250 - 2365		
Lime & Shale	2365 - 2475		
Broken Lime	2475 - 2550		

Tops:

Heebner	3401'
Brown Lime	3488'
Conglomerate	3780'
Weathered Arbuckle	3828'
Arbuckle	3840'

I hereby certify that this log is true and correct to the best of my knowledge and belief.

THE VICKERS PETROLEUM CO., INC.

BY W. L. Simmons

Subscribed and sworn to before me
this 23rd day of May, 1951.

RECEIVED
STATE CORPORATION COMMISSION
MAY 24 1951
CONSERVATION DIVISION
Wichita, Kansas

Allen J. Denton
Notary Public

My commission expires August 13, 1953

PLUGGING
FILE SEC. 22 T 20 R 16W
BOOK PAGE 23 LINE 33