

STATE OF KANSAS  
STATE CORPORATION COMMISSION

Give All Information Completely  
Make Required Affidavit  
Mail or Deliver Report to:  
Conservation Division  
State Corporation Commission  
800 Bittling Building  
Wichita, Kansas

WELL PLUGGING RECORD

OR

FORMATION PLUGGING RECORD

Strike out upper line  
when reporting plug-  
ging of formations.

Barton

County Sec 24 Twp 20 Rge 14W (W)

Location as ~~NE 1/4 NW 1/4 SW 1/4 Sec 24 Twp 20 Rge 14W~~ Lindis Oil Co.

Lease Owner ~~Lincoln~~ Bushnell 1

Lease Name 1316 Union Natl Bank Bldg Wichita, Kansas

Office Address Dry Hole

Character of Well (completed as Oil, Gas or Dry Hole)

Date well completed 7-29-48 19 X

Application for plugging filed 8-26-48 19 X

Application for plugging approved 8-26-48 19

Plugging commenced August 25, 1948 19

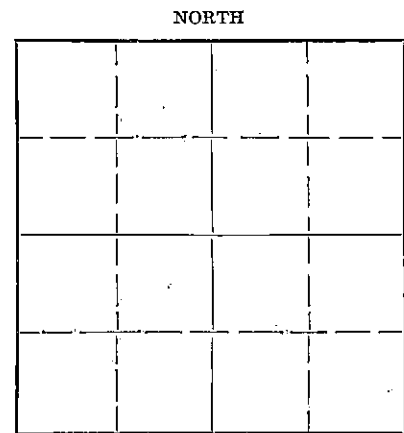
Plugging completed September 2, 1948 19

Reason for abandonment of well or producing formation Dry Hole

If a producing well is abandoned, date of last production 19

Was permission obtained from the Conservation Division or its agents before plugging was commenced? 198

G. Stough



Locate well correctly on above  
Section Plat

Name of Conservation Agent who supervised plugging of this well

Producing formation Depth to top Bottom Total Depth of Well Feet

Show depth and thickness of all water, oil and gas formations.

OIL, GAS OR WATER RECORDS


CASING RECORD

Formation	Content	From	To	Size	Put In	Pulled Out
				5/8"	3339	2921
				8-5/8 O.D.	823	

Describe in detail the manner in which the well was plugged, indicating where the mud fluid was placed and the method or methods used in introducing it into the hole. If cement or other plugs were used, state the character of same and depth placed, from feet to feet for each plug set.

Rocked hole from 3200' to 3328'. Run 5 sacks of cement.  
Mudded hole from 3328' to 250' of top. Run 10 sacks of cement.  
Mudded hole from 250' to 30' of top. Run 10 sacks of cement.  
Well Completed

10-29-1948



(If additional description is necessary, give it here.)  
Lindis Oil Company  
~~XXXXXXXXXXXXXXXXXXXXXXXXXXXX~~  
1316 Union Natl Bank Bldg  
Wichita, Kansas

Correspondence regarding this well should be addressed to  
Address

STATE OF Kansas, COUNTY OF Sedgewick, ss.

(employee of owner) or (owner or operator) of the above-described well,  
being first duly sworn on oath, says: That I have knowledge of the facts, statements, and matters herein contained and the log of the above-described well as filed and that the same are true and correct. So help me God


(Signature) By Scott Stough  
1316 Union Natl Bank Bldg Wichita, Ks  
(Address)

SUBSCRIBED AND SWORN to before me this 28th day of October 1948

My commission expires March 25, 1952

Catherine Daney  
Notary Public.

My commission expires



July 14, 1948

DRILLING LOG

*to Copy*

TO: Aledo Oil & Gas Company, Inc. et al  
Union National Bank Building  
Wichita 2, Kansas

LEASE: Bushnell #1

County: Barton, Kansas  
Sec: 24-20-14W  
Loc: SE SE 06

Total Rotary Depth  
Comm: 7-14-48; Comp: 7-29-48  
Shot or Treated  
Casings: 8 5/8" O.D. 823'; 5 1/2" O.D. @ 3339'

Contractor: Gabbert & Lindas Drilling Company, Inc.  
1316 Union National Bank Building  
Wichita 2, Kansas

Figures Indicate Bottom of Formation:

0	to	100	Sand & Clay
100		150	Sand & Gravel
150		188	Sand
188		360	Shale & Sand
360		390	Shale & Some Iron
390		445	Sand & Shale
445		815	Red Bed & Shale
815		860	Anhydrite
860		1280	Shale & Shells
1280		1350	Shale & Salt & Shells
1350		1725	Shale & Shells
1725		1770	Shale & Lime
1770		1990	Lime & Shale
1990		2040	Lime
2040		2450	Shale & Lime
2450		2515	Shale & Shells
2515		2720	Shale & Lime
2720		2930	Lime & Shale
2930		2970	Lime
2970		3250	Lime & Shale
3250		3446	Lime
3446		3538	Lime & Shale
3538		3552	T.D. Arbuckle

STATE OF KANSAS )  
                          )    SS  
COUNTY OF SEDGWICK )

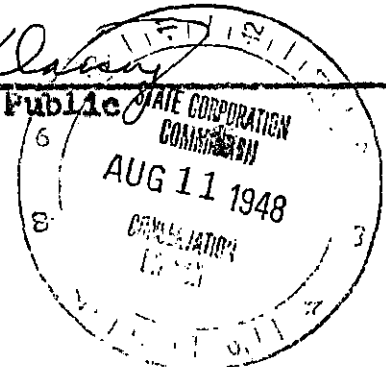
I, the undersigned, being duly sworn on oath state that the above statement and log is true and correct record and log of the well drilled at the location above described.

GABBERT & LINDAS DRILLING COMPANY, INC.

By: *Scott Stuckey*

Subscribed and sworn to before me this 7<sup>th</sup> day of August, 1948

My commission Expires:  
March 25, 1952

*Catherine Slattery*  
Notary Public  


July 14, 1948

## DRILLING LOG

TO: Aledo Oil & Gas Company, Inc. et al  
 Union National Bank Building  
 Wichita 2, Kansas

LEASE: Bushnell #1

County: Barton, Kansas  
 Sec: 24-20-14W  
 Loc: SE SE SE

Total Rotary Depth  
 Conn: 7-14-48; Comp: 7-29-48  
 Shot or Treated  
 Casings: 8 5/8" O.D. 823'; 5 1/2" O.D. @ 3339'

Contractor: Gabbert & Lindas Drilling Company, Inc.  
 1316 Union National Bank Building  
 Wichita 2, Kansas

Figures Indicate Bottom of Formation:

0	to	100	Sand & Clay
100		150	Sand & Gravel
150		188	Sand
188		360	Shale & Sand
360		390	Shale & Some Iron
390		445	Sand & Shale
445		815	Red Bed & Shale
815		860	Anhydrite
860		1280	Shale & Shells
1280		1350	Shale & Salt & Shells
1350		1725	Shale & Shells
1725		1770	Shale & Lime
1770		1990	Lime & Shale
1990		2040	Lime
2040		2450	Shale & Lime
2450		2515	Shale & Shells
2515		2720	Shale & Lime
2720		2930	Lime & Shale
2930		2970	Lime
2970		3250	Lime & Shale
3250		3446	Lime
3446		3538	Lime & Shale
3538		3552	T.D. Arbuckle

STATE OF KANSAS )  
 ) 68  
 COUNTY OF SEDGWICK )

I, the undersigned, being duly sworn on oath state that the above statement and log is true and correct record and log of the well drilled at the location above described.

GABBERT & LINDAS DRILLING COMPANY, INC.

By: Scott Stucky

Subscribed and sworn to before me this 7th day of August, 1948

My commission Expires:  
 March 25, 1952

Catherine Darcy  
 Notary Public

