

STATE OF KANSAS  
STATE CORPORATION COMMISSION

WELL PLUGGING RECORD

Give All Information Completely  
Make Required Affidavit  
Mail or Deliver Report to  
Conservation Division  
State Corporation Comm.  
245 North Water  
Wichita, KS 67202

Ness County. Sec. 14 Twp. 20S Rge. 24 E/W  
Location as "NE/CNW $\frac{1}{4}$ SW $\frac{1}{4}$ " or footage from lines

SW NE NW  
Lease Owner Pendleton Land & Exploration, Inc.  
Lease Name Petersilie Well No. 1  
Office Address 1410 Security Life Bldg., Denver, Colo. 80202  
Character of Well (Completed as Oil, Gas or Dry Hole)

DRY HOLE

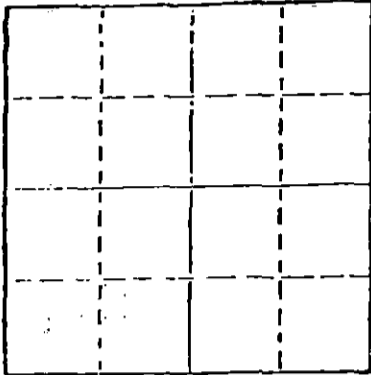
Date Well completed 6-26-78 19  
Application for plugging filed 6-26-78 19  
Application for plugging approved 6-26-78 19  
Plugging commenced 6-26-78 19  
Plugging completed 6-26-78 19

Reason for abandonment of well or producing formation  
Commercial quantities of oil not found

If a producing well is abandoned, date of last production 19

Was permission obtained from the Conservation Division or its agents before plugging was commenced? yes

Name of Conservation Agent who supervised plugging of this well Leo Massey, Hays, Kansas  
Producing formation Depth to top Bottom Total Depth of Well 4500'  
Show depth and thickness of all water, oil and gas formations.



Locate well correctly on above Section Plot

OIL, GAS OR WATER RECORDS

CASING RECORD

| FORMATION | CONTENT | FROM | TO | SIZE   | PUT IN | PULLED OUT |
|-----------|---------|------|----|--------|--------|------------|
|           |         |      |    | 8-5/8" | 414'   | none       |
|           |         |      |    |        |        |            |
|           |         |      |    |        |        |            |
|           |         |      |    |        |        |            |

Describe in detail the manner in which the well was plugged, indicating where the mud fluid was placed and the method or methods used in introducing it into the hold. If cement or other plugs were used, state the character of same and depth placed, from feet to feet for each plug set.

Plug @ 600' w/70 sx

Plug @ 300' w/20 sx

Plug @ 40' w/10 sx

RECEIVED  
STATE CORPORATION COMMISSION

MAR 26 1978

CONSERVATION DIVISION  
Wichita, Kansas

(If additional description is necessary, use BACK of this sheet)

Name of Plugging Contractor Buffalo Drilling Company, Inc.


STATE OF KANSAS COUNTY OF SEDGWICK, ss.  
Joseph B. Brundardt, Jr., Treasurer (employee of owner) or (owner or operator)

of the above-described well, being first duly sworn on oath, says: That I have knowledge of the facts, statements, and matters herein contained and the log of the above-described well as filed and that the same are true and correct. So help me God.

(Signature)

*Joseph B. Brundardt, Jr.*  
435 Page Court, 220 W. Douglas, Wichita, Ks.  
(Address)

SUBSCRIBED AND SWORN TO before me this 29th day of June, 1978



*Jerald W. Rains*  
Jerald W. Rains - Notary Public.

3-6-82

DRILLER'S LOG

COMPANY: Pendleton Land & Exploration, Inc.

SEC. 14 T. 20S R. 24W

WELL NAME: Petersilie #1

LOC. SW NE NW<sup>1</sup>

RIG NO. 7

COUNTY: NESS

TOTAL DEPTH 4500'

ELEVATION

COMMENCED: 6-18-78

COMPLETED: 6-26-78

CONTRACTOR: Buffalo Drilling Company, Inc.

CASING RECORD:

SURFACE: 8-5/8" @ 414' w/275 sx 60/40 poz., 2% gel, 3% cc.

PRODUCTION: D&A

LOG

(Figures Indicate Bottom of Formations)

|                    |      |
|--------------------|------|
| Surface Soil       | 5    |
| Shale & Red Bed    | 260  |
| Shale              | 820  |
| Red Bed & Shale    | 945  |
| Shale & Sand       | 1020 |
| Sand               | 1290 |
| Shale & Sand       | 1562 |
| Anhydrite & Shale  | 1616 |
| Shale & Sand       | 1890 |
| Shale              | 2338 |
| Shale & Lime       | 2615 |
| Shale              | 2775 |
| Shale & Lime       | 3278 |
| Lime & Shale       | 3515 |
| Shale & Lime       | 3825 |
| Shale              | 3829 |
| Lime               | 4070 |
| Lime & Shale       | 4227 |
| Shale & Lime       | 4435 |
| Lime & Shale       | 4480 |
| Lime               | 4500 |
| ROTARY TOTAL DEPTH | 4500 |

RECEIVED  
STATE CORPORATION COMMISSION

MAR 26 1979


CONSERVATION DIVISION  
Wichita, Kansas

STATE OF KANSAS )  
COUNTY OF SEDGWICK ) SS:

I, Joseph B. Brungardt, Jr. of Buffalo Drilling Company, Inc.  
upon oath state that the above and foregoing is a true and correct copy of the log of the  
Petersilie #1 well.

*Joseph B. Brungardt, Jr.*  
JOSEPH B. BRUNGARDT, JR.

Subscribed and sworn to before me this 29th day of June, 1978.



My Appointment Expires: 6-82

*Jerald W. Rains*  
Jerald W. Rains - Notary Public