

15.009.21666.0000

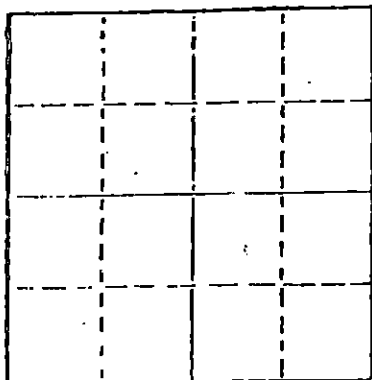
STATE OF KANSAS  
STATE CORPORATION COMMISSION

WELL PLUGGING RECORD

Give All Information Completely  
Make Required Affidavit  
Mail or Deliver Report to  
Conservation Division  
State Corporation Comm.  
245 North Water  
Wichita, KS 67202

Barton County, Sec. 26 Twp. 20S Rge. 15 E/W  
Location as "NE/CNW 1/4 SW 1/4" or footage from lines  
NW NE NW

Lease Owner Perry Gas Companies, Inc.  
Lease Name Graber Well No. 1  
Office Address Box 8929, Midland, TX 79703  
Character of Well (Completed as Oil, Gas or Dry Hole)  
Dry Hole



Locate well correctly on above  
Section Plot

Date Well completed 8-28 19 79  
Application for plugging filed 8-29 19 79  
Application for plugging approved 8-29 19 79  
Plugging commenced 8-29 19 79  
Plugging completed 8-29 19 79  
Reason for abandonment of well or producing formation  
Dry Hole

If a producing well is abandoned, date of last production  
19

Was permission obtained from the Conservation Division or  
its agents before plugging was commenced? Yes

Name of Conservation Agent who supervised plugging of this well Duane Rankin  
Producing formation \_\_\_\_\_ Depth to top \_\_\_\_\_ Bottom \_\_\_\_\_ Total Depth of Well 3730  
Show depth and thickness of all water, oil and gas formations.

OIL, GAS OR WATER RECORDS

CASING RECORD

FORMATION	CONTENT	FROM	TO	SIZE	PUT IN	PULLED OUT
				8-5/8"	887'	-0-

Describe in detail the manner in which the well was plugged, indicating where the mud fluid was placed and the method or methods used in introducing it into the hold. If cement or other plugs were used, state the character of same and depth placed, from \_\_\_\_\_ feet to \_\_\_\_\_ feet for each plug set.

Mud laden fluid 3730 to 480'  
60 sks cement @ 480'  
10 sks cement @ 40'  
3 sks cement in rat hole

(If additional description is necessary, use BACK of this sheet)

Name of Plugging Contractor Emphasis Oil Operations

STATE OF KANSAS COUNTY OF RUSSELL, ss.  
Joe K. Branum (employee of owner) or (owner or operator)  
of the above-described well, being first duly sworn on oath, says: That I have knowledge of the facts, statements, and matters herein contained and the log of the above-described well as filed and that the same are true and correct. So help me God.

(Signature)

*Joe K. Branum*  
Box 506, Russell, KS 67665  
(Address)

SUBSCRIBED AND SWORN TO before me this 30th day of August, 19 79

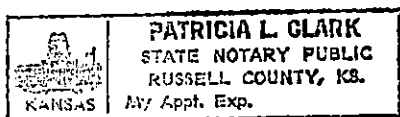
*Patricia L. Clark*  
Notary Public.

My commission expires October 2, 1979

RECEIVED  
STATE CORPORATION COMMISSION

AUG 31 1979

CONSERVATION DIVISION  
Wichita, Kansas



EMPHASIS OIL OPERATIONS

P. O. Box 506  
Russell, Kansas 67665

DRILLERS LOG

OPERATOR: Perry Gas Companies, Inc.  
Box 8929  
Midland, TX 79703

CONTRACTOR: Emphasis Oil Operations  
Box 506  
Russell, KS 67665

LEASE: Graber WELL: #1

LOCATION: NW NE NW  
Section 26-20S-15W  
Barton County, Kansas

Total Depth: 3730'

Elevation:

Commenced: 8-18-79

Completed: 8-29-79

Casing: 8-5/8" @ 887'

Status: Dry Hole

DEPTHS & FORMATIONS

(All measurements from K.B.)

Soil & Clay	40	Shale & Sand	2445
Sand & Shale	630	Shale & Lime	3180
Red Bed	883	Lime & Shale	3420
Anhydrite	920	Lime	3560
Shale & Shells	1520	Lime & Shale	2730
Shale	1820	Lime (R.T.D.)	3730

STATE OF KANSAS )  
COUNTY OF RUSSELL) SS

I, Joe K. Branum, of Emphasis Oil Operations state that the above and foregoing is a true and correct log of the above captioned well.


*Joe K. Branum*  
\_\_\_\_\_  
Joe K. Branum

RECEIVED  
STATE CORPORATION COMMISSION

Subscribed and sworn to before me this 30th day of August, 1979.

My Commission Expires: October 2, 1979.

AUG 31 1979



*Patricia L. Clark*  
\_\_\_\_\_  
Notary Public

CONSERVATION DIVISION  
Wichita, Kansas