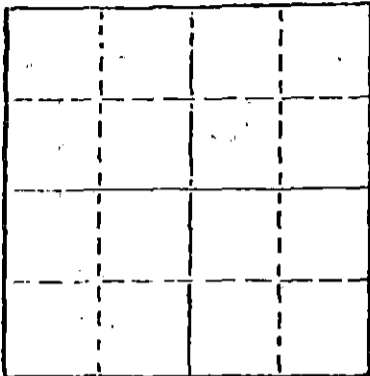


STATE OF KANSAS  
STATE CORPORATION COMMISSION

WELL PLUGGING RECORD

Give All Information Completely  
Make Required Affidavit  
Mail or Deliver Report to  
Conservation Division  
State Corporation Comm.  
245 North Water  
Wichita, KS 67202

Barton County, Sec. 13 Twp. 20S Rge. 15 N/W  
Location as "NE/CNW $\frac{1}{4}$ SW $\frac{1}{4}$ " or footage from lines \_\_\_\_\_  
C NE SW  
Lease Owner Parkford Petroleum, Inc.  
Lease Name Smith Well No. 1  
Office Address 2415 Campus Dr., Suite 205, Irvine, CA 92715  
Character of Well (Completed as Oil, Gas or Dry Hole) \_\_\_\_\_  
Dry hole



Locate well correctly on above  
Section Plat

Date Well completed 1-22 1980  
Application for plugging filed 1-22 1980  
Application for plugging approved 1-22 1980  
Plugging commenced 1-22 1980  
Plugging completed 1-22 1980  
Reason for abandonment of well or producing formation \_\_\_\_\_  
Dry Hole

If a producing well is abandoned, date of last production 19\_\_

Was permission obtained from the Conservation Division or its agents before plugging was commenced? Yes

Name of Conservation Agent who supervised plugging of this well Duane Rankin  
Producing formation \_\_\_\_\_ Depth to top \_\_\_\_\_ Bottom \_\_\_\_\_ Total Depth of Well 3629  
Show depth and thickness of all water, oil and gas formations.

OIL, GAS OR WATER RECORDS

CASING RECORD

FORMATION	CONTENT	FROM	TO	SIZE	PUT IN	PULLED OUT
				8-5/8"	900'	-0-

Describe in detail the manner in which the well was plugged, indicating where the mud fluid was placed and the method or methods used in introducing it into the hold. If cement or other plugs were used, state the character of same and depth placed, from \_\_\_\_\_ feet to \_\_\_\_\_ feet for each plug set.

Mud laden fluid 3629-480'  
50 sks cement @ 480'  
10 sks cement @ 40'  
5 sks cement in rat hole

RECEIVED  
JAN 28 1980  
CONSERVATION DIVISION  
WICHITA, KANSAS

(If additional description is necessary, use BACK of this sheet)

Name of Plugging Contractor Emphasis Oil Operations

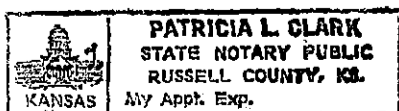
STATE OF KANSAS COUNTY OF RUSSELL, ss.  
Joe K. Branum (employee of owner) or (owner or operator)  
of the above-described well, being first duly sworn on oath, says: That I have knowledge of the facts, statements, and matters herein contained and the log of the above-described well as filed and that the same are true and correct. So help me God.

(Signature) Joe K. Branum  
Box 506, Russell, KS 67665  
(Address)

SUBSCRIBED AND SWORN TO before me this 23rd day of January, 1980

Patricia L. Clark  
Notary Public.

My commission expires October 2, 1983



EMPHASIS OIL OPERATIONS

P. O. Box 506  
Russell, Kansas 67665

DRILLERS LOG

OPERATOR: Parkford Petroleum, Inc.  
2415 Campus Dr., Suite 205  
Irvine, CA 92715

CONTRACTOR: Emphasis Oil Operations  
Box 506  
Russell, KS 67665

LEASE: Smith

WELL: #1

LOCATION: C NE SW  
Section 13-20S-15W  
Barton County, Kansas

Total Depth: 3629'

Elevation: 1927' K.B.

Commenced: 1-14-80

Completed: 1-22-80

Casing: 8-5/8" @ 900'

Status: Dry Hole

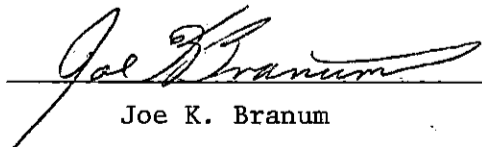
DEPTHS & FORMATIONS

(All measurements from K.B.)

Soil & Clay	40	Shale & Lime	1808
Shale & Clay	120	Shale & Sand	2092
Shale & Sand	650	Shale & Lime	2314
Red Bed	893	Lime & Shale	3534
Anhydrite	920	Lime (R.T.D.)	3629
Shale	1591		

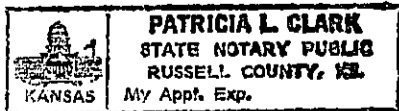
STATE OF KANSAS )  
COUNTY OF RUSSELL) ss


I, Joe K. Branum, of Emphasis Oil Operations state that the above and foregoing is a true and correct log of the above captioned well.

  
Joe K. Branum

Subscribed and sworn to before me this 23rd day of January, 1980.

My Commission Expires: October 2, 1983.



  
Notary Public

RECEIVED  
STATE CORPORATION COMMISSION  
JAN 28 1980  
CONSERVATION DIVISION  
Wichita, Kansas