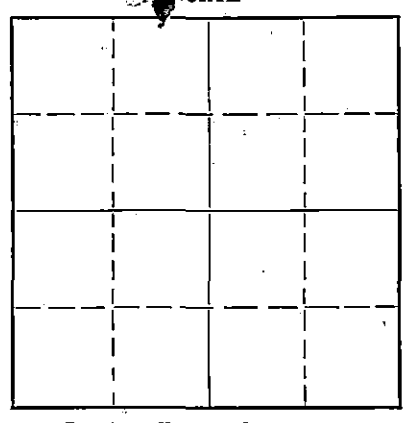


STATE OF KANSAS
STATE CORPORATION COMMISSION

WELL PLUGGING RECORD

Give All Information Completely
Make Required Affidavit
Mail or Deliver Report to:
Conservation Division
State Corporation Commission
800 Bittling Building
Wichita, Kansas



Locate well correctly on above
Section Plat

Barton County, Sec. 25 Twp. 20 Rge. (E) 15 (W) 15
Location as "NE/CNW $\frac{1}{4}$ SW $\frac{1}{4}$ " or footage from lines 330' from North & 1650'
Lease Owner Continental Oil Co. from East lines
Lease Name C. R. Brown Well No. 1
Office Address Drawer 1267, Ponca City, Oklahoma
Character of Well (completed as Oil, Gas or Dry Hole) Dry hole.
Date well completed 19
Application for plugging filed 11-25-53 19
Application for plugging approved 11-24-53 19
Plugging commenced 11-24-53 19
Plugging completed 11-24-53 19
Reason for abandonment of well or producing formation No producing formation

If a producing well is abandoned, date of last production 19
Was permission obtained from the Conservation Division or its agents before plugging was commenced? Yes

Name of Conservation Agent who supervised plugging of this well Mr. C. D. Stough, Great Bend, Kansas
Producing formation Arbuckle Depth to top 3597 Bottom 3635 Total Depth of Well 3635 Feet
Show depth and thickness of all water, oil and gas formations.

OIL, GAS OR WATER RECORDS

CASING RECORD

Formation	Content	From	To	Size	Put In	Pulled Out
Arbuckle lime	Dry	3597	3635	8 5/8"	870'	None

Describe in detail the manner in which the well was plugged, indicating where the mud fluid was placed and the method or methods used in introducing it into the hole. If cement or other plugs were used, state the character of same and depth placed, from feet to feet for each plug set.

Filled hole with mud to 250'. Set plug at 300' cemented with 20 sacks. Filled with mud to 40'. Set plug at 40' cemented with 10 sacks. Welded a steel cap over the top of surface pipe.

(If additional description is necessary, use BACK of this sheet)

Name of Plugging Contractor Graham-Messman-Rinehart Drilling Company
Address Box 1033
Wichita, Kansas

STATE OF Kansas, COUNTY OF Barton, ss.
F. L. Dunn (employee of owner) or (owner or operator) of the above-described well,

being first duly sworn on oath, says: That I have knowledge of the facts, statements, and matters herein contained and the log of the above-described well as filed and that the same are true and correct. So help me God.

ARC-ARC
State Corporation Comm. (Signature) [Signature]
RFD Box 161, Great Bend, Kansas
File (Address)

SUBSCRIBED AND SWORN to before me this 24th day of November, 1953.

My commission expires August 25, 1956 [Signature] Notary Public.

PLUGGING
FILE SEC 25 T 20 R 15 W
BOOK PAGE 145 LINE 22

NOV 27 1953
CONSERVATION DIVISION
Wichita, Kansas
11-27-1953

E. L. R. BROWN, et al

WELL RECORDLocation: NW NE NW 25-20-15W
Barton County, Kansas

Commenced: November 12, 1953

Completed: November 24, 1953

Operator: Continental Oil Company
335 West Lewis Street, Wichita, Kansas

Elevation: 1917 K. B.

Contractor: Graham-Messman-Rinehart Drilling Co.
1005 E. 2nd Street, Wichita, Kansas

Production: D & A

Casing Record: 8 5/8" @ 160' W/125 sacks cement.



LOG

Sand	70
Shale & Sand	215
Shale & Sand	300
Sand	390
Shale & Shells	440
Red Bed & Shale	565
Shale & Shells	600
Shale & Red Bed	856
Anhydrite	872
Anhydrite	886
Shale	1220
Shale	1275
Shale & Shells	1600
Lime & Shale	1858
Lime & Shale	2030
Lime & Shale	2125
Shale	2275
Shale	2420
Shale	2590
Shale	2725
Lime & Shale	2855
Lime & Shale	2955
Lime & Shale	3045
Lime & Shale	3110
Lime & Shale	3180
Lime	3220
Lime & Shale	3325
Lime & Shale	3380
Lime & Shale	3435
Lime	3520
Lime	3558
Shale	3598
Arbuckle	3600
Arbuckle	3610
Arbuckle	3635 T.D.

TOPSAnhydrite 872 (-1045)
Arbuckle 3600 (-1703)

The undersigned, GRAHAM-MESSMAN-RINEHART DRILLING COMPANY, hereby certifies that the above log is a true and correct log of the formation encountered in drilling the above well as reflected by the Daily Drilling Reports.

GRAHAM-MESSMAN-RINEHART DRILLING COMPANY

By: J. A. Gilliland
J. A. GillilandSubscribed and sworn to before me
this 1st day of December, 1953.Notary Public

My Commission expires: December 1, 1956