

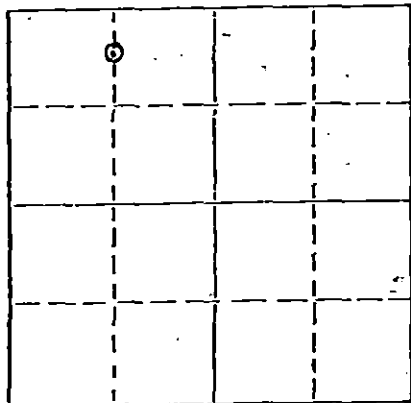
Give All Information Completely
Make Required Affidavit
Mail or Deliver Report to:
Conservation Division
State Corporation Commission
212 No. Market
Wichita, Kansas

WELL PLUGGING RECORD

Barton County, Sec 3 Twp 20 Rge. (E) 14 (W)

Location as "NE/CNW/SW" or footage from lines C N/2 NW
Lease Owner Rockies Oil & Gas
Lease Name City of Great Bend Well No. C-1
Office Address Box 8929, Midland, Texas
Character of Well (completed as Oil, Gas or Dry Hole) Gas
Date well completed Ran long string - 1-16, decided to plug - 1-24, 1979
Application for plugging filed January 25 1979
Application for plugging approved January 30 1979
Plugging commenced Feb. 9 1979
Plugging completed Be. Feb. 19 1979
Reason for abandonment of well or producing formation dry

NORTH



Locate well correctly on above Section Plat

If a producing well is abandoned, date of last production none 19

Was permission obtained from the Conservation Division or its agents before plugging was commenced? yes

Name of Conservation Agent who supervised plugging of this well Duane Rankin

Producing formation _____ Depth to top _____ Bottom _____ Total Depth of Well 2330 Feet

Show depth and thickness of all water, oil and gas formations.

OIL, GAS OR WATER RECORDS

CASING RECORD

FORMATION	CONTENT	FROM	TO	SIZE	PUT IN	PULLED OUT
				8 5/8"	805'	none
				4 1/2"	2328'	1815'

Describe in detail the manner in which the well was plugged, indicating where the mud fluid was placed and the method or methods used in introducing it into the hole. If cement or other plugs were used, state the character of same and depth placed, from _____ feet to _____ feet for each plug set.

Sand back to 2250 ft., mixed and dumped 4 sx cement w/glass bottom dump
Bailer. Sun Cementing mixed and pumped 3 sx hulls., 20 sx gel and 125 sx
50/50 posmix w/8 5/8" plug.

2-28-1979

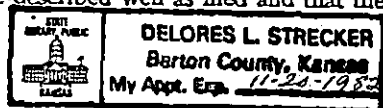
RECEIVED
STATE CORPORATION COMMISSION
FEB 28 1979
CONSERVATION DIVISION
Wichita, Kansas

(If additional description is necessary, use BACK of this sheet)

Name of Plugging Contractor Pawnee Well Service, Inc.
Address 1010 Taft, (Box 783), Great Bend, Ks. 67530

STATE OF Kansas, COUNTY OF Barton, ss.
Robert L. Pelster (employee of owner) or (owner or operator) of the above-described

well, being first duly sworn on oath, says: That I have knowledge of the facts, statements, and matters herein contained and the log of the above-described well as filed and that the same are true and correct. So help me God.



(Signature) [Handwritten Signature]
Great Bend, Ks. 67530
(Address)

SUBSCRIBED AND SWORN TO before me this 21 day of February, 1979

My commission expires Nov. 20, 1982

Delores L. Strecker
Delores L. Strecker Notary Public.

KANSAS DRILLERS LOG

API No. 15 — 009 — 21546.0000
County Number

S. 3 T. 20S R. 14 ^EW

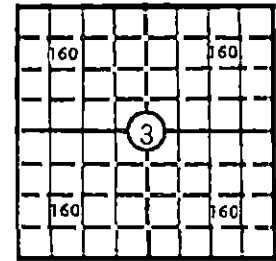
Loc. C N/2 NW

Operator
Rockies Oil & Gas Corp.

County Barton

Address C/O Godsey - Earlougher
6600 South Yale, Tulsa, OK 74136

640 Acres
 N



Well No. C-1 Lease Name City of Great Bend

Footage Location
660 feet from (N) ~~XX~~ line 1320 feet from (E) (W) line

Elev.: Gr. _____

Principal Contractor C G Drilling Co., Inc. Geologist Lewis Chubb

Spud Date 1/12/79 Total Depth 2330 P.B.T.D. _____

DF _____ KB 1889

Date Completed 1/16/79 Oil Purchaser _____

CASING RECORD

Report of all strings set — surface, intermediate, production, etc.

Purpose of string	Size hole drilled	Size casing set (in O.D.)	Weight lbs/ft.	Setting depth	Type cement	Sacks	Type and percent additives
Surface	12 1/4	8 5/8"	24	805	Common	450	3% CC
Production		4 1/2	9 1/2	2328	Salt Sat 50-50 Poz	100	

LINER RECORD

PERFORATION RECORD

Top, ft.	Bottom, ft.	Sacks cement	Shots per ft.	Size & type	Depth interval

Size	Setting depth	Packer set at

ACID, FRACTURE, SHOT, CEMENT SQUEEZE RECORD

Amount and kind of material used	Depth interval treated

RECEIVED
 STATE CORPORATION COMMISSION

JAN 30 1979

INITIAL PRODUCTION

Date of first production _____ Producing method (flowing, pumping, gas lift, etc.) _____ CONSERVATION DIVISION
 Wichita, Kansas

RATE OF PRODUCTION PER 24 HOURS
 Oil _____ bbls. Gas _____ MCF Water _____ Gas-oil ratio _____ CFPB

Disposition of gas (vented, used on lease or sold) _____ Producing interval(s) _____

INSTRUCTIONS: As provided in KCC Rule 82-2-125, within 90 days after completion of a well, one completed copy of this Drillers Log shall be transmitted to the State Geological Survey of Kansas, 4150 Monroe Street, Wichita, Kansas 67209. Copies of this form are available from the Conservation Division, State Corporation Commission, 3830 So. Meridian (P.O. Box 17027), Wichita, Kansas 66217. Phone AC 316-522-2206. If confidential custody is desired, please note Rule 82-2-125. Drillers Logs will be on an open file in the Oil and Gas Division, State Geological Survey of Kansas, Lawrence, Kansas 66044.

Operator
Rockies Oil & Gas Corp

DESIGNATE TYPE OF COMP.: OIL, GAS,
DRY HOLE, SWDW, ETC.:
Oil

Well No. C-1

Lease Name
City of Great Bend

S 3 T20 R 14 E W

WELL LOG

Show all important zones of porosity and contents thereof; cored intervals, and all drill-stem tests, including depth interval tested, cushion used, time tool open, flowing and shut-in pressures, and recoveries.

SHOW GEOLOGICAL MARKERS, LOGS RUN, OR OTHER DESCRIPTIVE INFORMATION.

FORMATION DESCRIPTION, CONTENTS, ETC.	TOP	BOTTOM	NAME	DEPTH
RED BED	0	799		
ANHYDRITE	799	1798		
LIME & SHALE	1798	2000		
SHALE	2000	2190		
LIME & SHALE	2190	2330		

USE ADDITIONAL SHEETS, IF NECESSARY, TO COMPLETE WELL RECORD.

Date Received	<i>Debra Heersche</i>
	Debra Heersche <small>Signature</small>
	Office Manager <small>Title</small>
	1/26/79
	<small>Date</small>