

STATE OF KANSAS
STATE CORPORATION COMMISSION

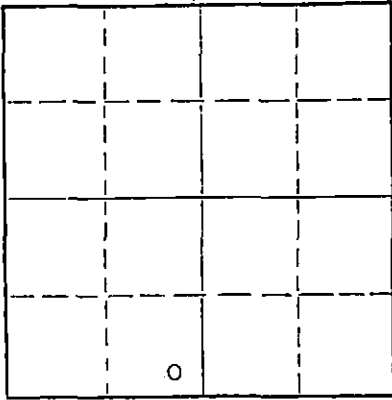
WELL PLUGGING RECORD

Give All Information Completely
Make Required Affidavit
Mail or Deliver Report to:
Conservation Division
State Corporation Commission
111 No. Broadway
Wichita, Kansas

Barton County. Sec. 17 Twp. 20 Rge. 14 (E) W (W)

Location as "NE/CNW/SW" or footage from lines SE SE SW
Lease Owner Santa Fe Pipe & Supply
Lease Name Unruh Well No. 1
Office Address Box 562, Great Bend, Kansas
Character of Well (completed as Oil, Gas or Dry Hole) Gas Well
Date well completed 12-9 1961
Application for plugging filed _____ 19____
Application for plugging approved 12-15 1961
Plugging commenced 12-9 1961
Plugging completed 12-15 1961
Reason for abandonment of well or producing formation Depleted

NORTH



Locate well correctly on above
Section Plat

If a producing well is abandoned, date of last production _____ 19____
Was permission obtained from the Conservation Division or its agents before plugging was commenced? Yes

Name of Conservation Agent who supervised plugging of this well Don Truan, 634 Sunset, Russell, Kansas
Producing formation _____ Depth to top _____ Bottom _____ Total Depth of Well 3600 Feet
Show depth and thickness of all water, oil and gas formations.

OIL, GAS OR WATER RECORDS

CASING RECORD

FORMATION	CONTENT	FROM	TO	SIZE	PUT IN	PULLED OUT
				8-5/8	864'	none
				5-1/2	3600'	2800'

Describe in detail the manner in which the well was plugged, indicating where the mud fluid was placed and the method or methods used in introducing it into the hole. If cement or other plugs were used, state the character of same and depth placed, from _____ feet to _____ feet for each plug set.

3600'	-	3570'	5 sacks cement
3570'	-	350'	mud
350'	-	340'	Rock Bridge
340'	-	265'	25 sacks cement
265'	-	40'	Mud
40'	-	0'	base of collar - 10 sacks cement

RECEIVED
STATE CORPORATION COMMISSION
MAR 29 1962
CONSERVATION DIVISION
Wichita, Kansas
3-29-1962

(If additional description is necessary, use BACK of this sheet)
Name of Plugging Contractor Glenn & Smith Pipe Pulling Company
Address Box 114, Ellinwood, Kansas

STATE OF KANSAS, COUNTY OF BARTON, ss.
T. L. Nutt (employee of owner) or (owner or operator) of the above-described well, being first duly sworn on oath, says: That I have knowledge of the facts, statements, and matters herein contained and the log of the above-described well as filed and that the same are true and correct. So help me God.

(Signature) T. L. Nutt
P. O. Box 562, Great Bend, Kansas
(Address)

SUBSCRIBED AND SWORN TO before me this 28 day of MARCH, 1962
Carman Reinhardt Leeder
Notary Public.

My commission expires Jan. 26, 1963

KANSAS-NEBRASKA NATURAL GAS COMPANY INC.

300 NORTH ST. JOSEPH AVENUE
HASTINGS, NEBRASKA 68901
TELEPHONE 462-2141

April 14, 1967

RECEIVED
STATE CORPORATION COMMISSION

APR 17 1967

CONSERVATION DIVISION
Wichita, Kansas

State Corporation Commission
Conservation Division
500 Insurance Building
212 North Market
Wichita, Kansas 67202

Attention: Mr. S. S. Greider

Re: Unruh No. 1
SE SE SW Section 17-20-14
Barton County, Kansas

Gentlemen:

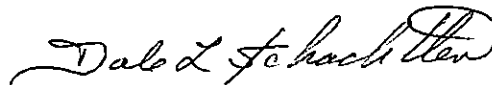
With reference to your letter of March 29, 1967, regarding a drillers log on the abandoned gas well drilled by Kansas-Nebraska Natural Gas Company in March, 1950, please be informed that we have exhausted all our sources in an attempt to find this log.

We do not even have sufficient information to construct a workable copy of a drillers log.

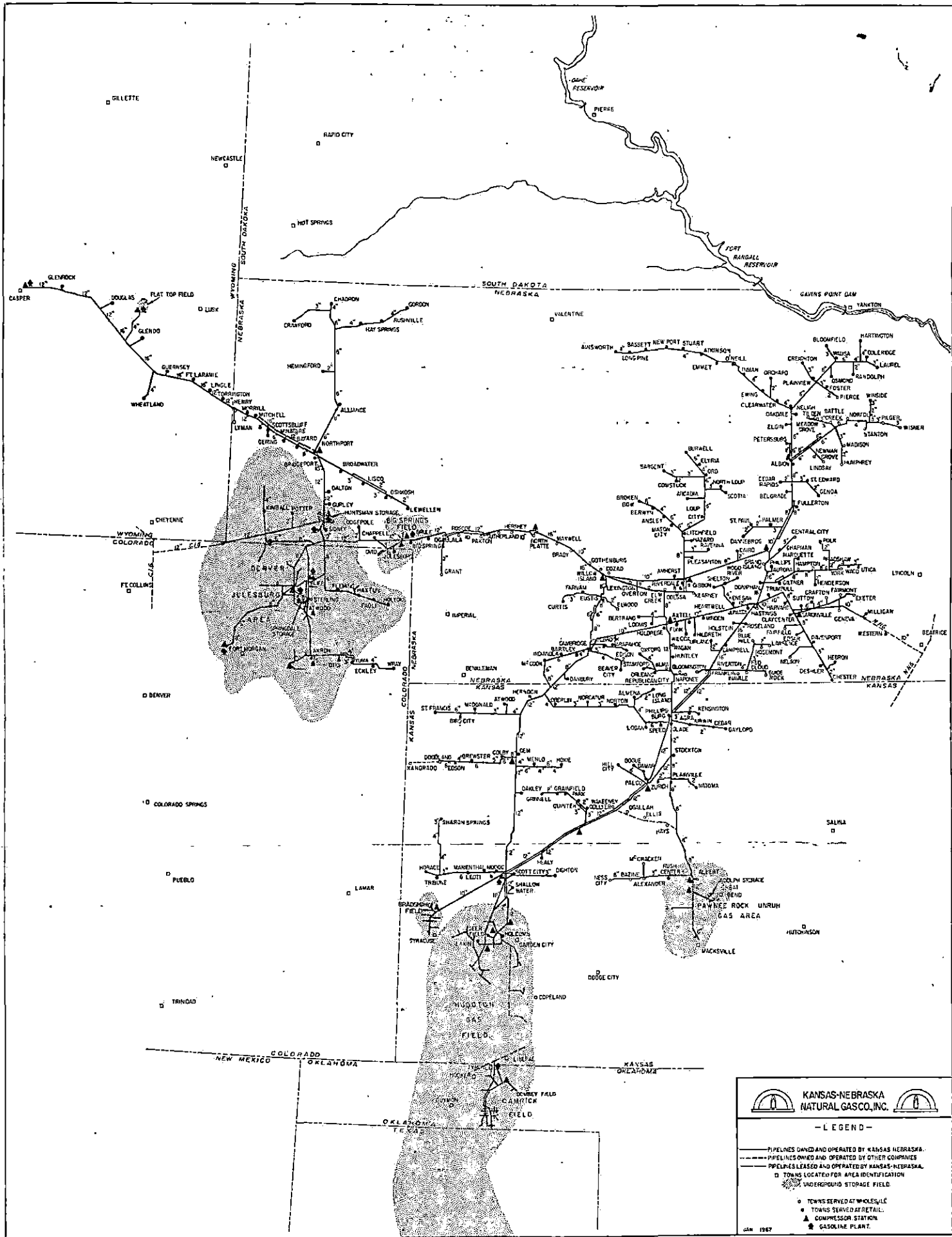
If we can be of any further assistance, please advise.

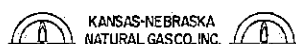
Very truly yours,

KANSAS-NEBRASKA NATURAL GAS COMPANY, INC.


Dale L. Schachtler

DLS:sks





**KANSAS-NEBRASKA
NATURAL GAS CO., INC.**

- LEGEND -

- PIPELINES OWNED AND OPERATED BY KANSAS-NEBRASKA
- - - PIPELINES OWNED AND OPERATED BY OTHER COMPANIES
- PIPELINES LEASED AND OPERATED BY KANSAS-NEBRASKA
- TOWNS LOCATED FOR AREA IDENTIFICATION
- ▨ UNDERGROUND STORAGE FIELD
- TOWNS SERVED AT WHOLESALE
- TOWNS SERVED AT RETAIL
- ▲ COMPRESSOR STATION
- GASOLINE PLANT

JAN 1957