

STATE OF KANSAS  
STATE CORPORATION COMMISSION

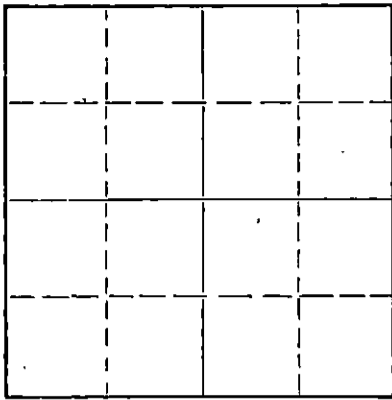
WELL PLUGGING RECORD

Give All Information Completely  
Make Required Affidavit  
Mail or Deliver Report to:  
Conservation Division  
State Corporation Commission  
800 Bittling Building  
Wichita, Kansas

Barton County, Sec. 21 Twp. 20 Rge. (E) 14 (W)

Location as "NE/CNW/SW" or footage from lines NW c  
Lease Owner E. H. Adair - Holly Oil Company  
Lease Name Unruh Well No. I  
Office Address 1017 E. Second St., Wichita 7, Kansas  
Character of Well (completed as Oil, Gas or Dry Hole) Gas  
Date well completed Nov. 20 19 51  
Application for plugging filed Feb. 15, 19 54  
Application for plugging approved Feb. 15, 19 54  
Plugging commenced Mar. 17, 19 55  
Plugging completed March 18, 19 55  
Reason for abandonment of well or producing formation #####  
Not producing in paying quantity  
If a producing well is abandoned, date of last production December 19 53  
Was permission obtained from the Conservation Division or its agents before plugging was commenced? Yes

NORTH



Locate well correctly on above  
Section Plat

Name of Conservation Agent who supervised plugging of this well W. H. Horner  
Producing formation \_\_\_\_\_ Depth to top \_\_\_\_\_ Bottom \_\_\_\_\_ Total Depth of Well 3620 Feet  
Show depth and thickness of all water, oil and gas formations.

OIL, GAS OR WATER RECORDS

CASING RECORD

FORMATION	CONTENT	FROM	TO	SIZE	PUT IN	PULLED OUT
				4 1/2"	3620	2752' 8"

Describe in detail the manner in which the well was plugged, indicating where the mud fluid was placed and the method or methods used in introducing it into the hole. If cement or other plugs were used, state the character of same and depth placed, from \_\_\_\_\_ feet to \_\_\_\_\_ feet for each plug set.

Plugged back with crushed rock to 3570',  
dumped 3 sx cement, pulled pipe, filled  
hole with mud to 300'. Set 5' rock bridge,  
mixed and duped 20 sx cement, filled hole with  
mud to 35' of base of cellar. Set 5' rock bridge,  
mixed and put in 10 sx cement. Filled to Base of  
cellar.


3-26-1955

(If additional description is necessary, use BACK of this sheet)  
Name of Plugging Contractor Ace Pipe Pulling Co. Box 304, Great Bend, Kansas  
Address \_\_\_\_\_

STATE OF Kansas COUNTY OF Sedgwick, ss.  
E. H. Adair (employee of owner) or (owner or operator) of the above-described well, being first duly sworn on oath, says: That I have knowledge of the facts, statements, and matters herein contained and the log of the above-described well as filed and that the same are true and correct. So help me God.  
(Signature) [Signature]  
Wichita, Kansas  
(Address)

SUBSCRIBED AND SWORN TO before me this 24th day of March 19 55

My commission expires September 15, 1957 \_\_\_\_\_ Notary Public.



15009.00474.0000

H. H. ADLER OIL COMPANY

Sec. 21, Twp. 20S, R. 14W

WELL No. 1

Oil Corp.

Total Depth 3620'

Barton County, Kansas

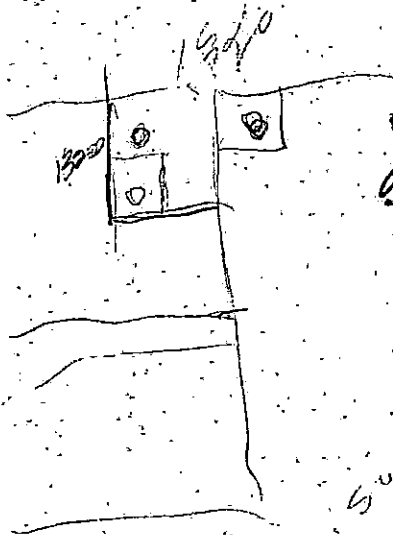
Comm. 11/9/51 Comp. 11/20/51

Elevation 1897 DE  
1899 AB

Casing: 8 5/8" 853' con. w/3500#  
# 1/2" 3620' con. w/100 ex

Sand	0-30
Shale	30-330
Sand	330-355
Shale & Sand	355-375
Shale Red	375-383
Anhydrite	383-390
Shale	390-1608
Shale & Shells	1608-1625
Lime	1625-2013
Lime & Shale	2013-2211
Shale & Shells	2211-2500
Lime & Shale	2500-2615
Shale & Shells	2615-2896
Lime & Shale	2896-2996
Lime	2996-3138
Lime & Shale	3138-3216
Shale	3216-3286
Lime	3286-3535
Conglomerate	3535-3585
Lime	3585-3620

Robbery



Certified Correct

Russell A Baker

S.W. NE NE  
20

**PLUGGING**  
 FILE SEC 2 T 20 R 14W  
 BOOK PAGE 13 LINE 35