

STATE OF KANSAS
STATE CORPORATION COMMISSION
CONSERVATION DIVISION
P. O. BOX 17027
WICHITA, KANSAS 67217

WELL PLUGGING RECORD

PAWNEE County. Sec. 3 Twp. 20S Rge. 19W (E) (W)

Location as "NE/CNW/SE" or footage from lines C NE SE

Lease Owner DUNBAR DRILLING INC.

Lease Name GLENN Well No. 1

Office Address 5252 North Broadway, Wichita, Kansas 67219

Character of Well (completed as Oil, Gas or Dry Hole) Oil

Date well completed 19

Application for plugging filed 3-4-75 19

Application for plugging approved 3-5-75 19


Plugging commenced 3-11-75 19

Plugging completed 3-17-75 19

Reason for abandonment of well or producing formation Oil depleted

If a producing well is abandoned, date of last production 19

Was permission obtained from the Conservation Division or its agents before plugging was commenced? yes



Locate well correctly on above Section Plat

Name of Conservation Agent who supervised plugging of this well Leo Massey

Producing formation Depth to top Bottom Total Depth of Well 4157 Feet

Show depth and thickness of all water, oil and gas formations.

OIL, GAS OR WATER RECORDS

CASING RECORD

FORMATION	CONTENT	FROM	TO	SIZE	PUT IN	PULLED OUT
				8-5/8	404	None
				5-1/2	4156	2094.01

Describe in detail the manner in which the well was plugged, indicating where the mud fluid was placed and the method or methods used in introducing it into the hole. If cement or other plugs were used, state the character of same and depth placed, from feet to feet for each plug set.

SHOT PIPE AT 3619 - 3428 - 3233 - 3028 - 2811 - 2611 - 2531 - 2413 - 2343 - 2211

2107. PIPE LOOSE. PLUG WITH 100 SAX OF 50-50 POSMIX. 6% GEL. 28 GEL MUD AND

4 SAX HULLS.

(If additional description is necessary, use BACK of this sheet)

Name of Plugging Contractor DUNBAR DRILLING INC.

Address 5252 North Broadway Wichita, Kansas 67219

STATE OF Kansas COUNTY OF Sedgwick ss.

W. P. Simmons (employee of owner) or (owner or operator) of the above-described

well, being first duly sworn on oath, says: That I have knowledge of the facts, statements, and matters herein contained and the log of the above-described well as filed and that the same are true and correct. So help me God.

(Signature) W. P. Simmons 5252 North Broadway, Wichita, Kansas 67219

(Address)

SUBSCRIBED AND SWORN TO before me this 28th day of March, 1975

My commission expires November 19, 1977


Frances J. Simmons Notary Public.

RECEIVED
STATE CORPORATION COMMISSION

APR 21 1975

CONSERVATION DIVISION
Wichita, Kansas

4-2-1975



KANSAS GEOLOGICAL SOCIETY
KANSAS WELL LOG BUREAU - KANSAS WELL SAMPLE BUREAU
KANSAS GEOLOGICAL SOCIETY BUILDING
500 EAST MURDOCK - WICHITA, KANSAS

COMPANY **Icer Addis**

SEC. 3 T. 20S R. 19W
LOC. C - NE SE

FARM **Glenn**

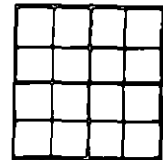
NO. 1

COUNTY **Rawnee**

KANSAS

TOTAL DEPTH **4,157'**
COMM. **August 2, 1972**
SHOT OR TREATED
CONTRACTOR **H-30, Inc.**
ISSUED

COMP. **August 13, 1972**



CASING

20	10		
15	8-5/8"	404' cemented w/250 sxs cement	ELEVATION 2,228 KB
12	6		
13	5 1/2"	4,156' cemented w/125 sxs cement	PRODUCTION

FIGURES INDICATE BOTTOM OF FORMATIONS

Post Rock & Shale	200'
Shale	515'
Shale, Sand & Shale	1,260'
Shale	1,367'
Anhydrite	1,401'
Shale & Shells	1,780'
Shale & Lime	2,105'
Lime & Shale	3,700'
Lime	3,940'
Lime & Chert Streaks	4,076'
Lime & Sand	4,106'
Conglomerate	4,140'
Conglomerate & Lime	4,157'
Rotary Total Depth	4,157'

RECEIVED
STATE CORPORATION COMMISSION

MAR 5 1975

CONSERVATION DIVISION
Wichita, Kansas

I hereby certify the above and foregoing to be a true and correct log of the above described well as shown by the drilling reports.

H-30, INC.


Merle Britting
Merle Britting

State of Kansas

County of Sedgwick

} ss:

Subscribed and Sworn to before me a Notary Public in and for said county and state this 16th. day of August, 1972.



Elsie Willison
Elsie Willison - Notary Public