

STATE OF KANSAS  
STATE CORPORATION COMMISSION

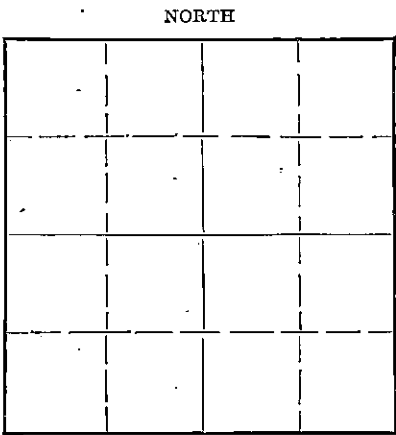
WELL PLUGGING RECORD

OR  
FORMATION PLUGGING RECORD

Strike out upper line  
when reporting plug-  
ging off formations.

Give All Information Completely  
Make Required Affidavit  
Mail or Deliver Report to:  
Conservation Division  
State Corporation Commission  
800 Bittling Building  
Wichita, Kansas

Barton County. Sec. 27 Twp. 20 Rge. (E) 14 (W)  
Location as "NE $\frac{1}{4}$ NW $\frac{1}{4}$ SW $\frac{1}{4}$ " or footage from lines SE SE SE  
Lease Owner Berwick, Spruill, Harms, Inc.  
Lease Name Russell Well No. 1  
Office Address Box 184, Great Bend, Kansas  
Character of Well (completed as Oil, Gas or Dry Hole) Dry Hole  
Date well completed 6-5 1948  
Application for plugging filed 19  
Application for plugging approved 19  
Plugging commenced 7-31 1948  
Plugging completed 7-31 1948  
Reason for abandonment of well or producing formation.....  
If a producing well is abandoned, date of last production.....19  
Was permission obtained from the Conservation Division or its agents before plugging was com-  
menced? Yes



Locate well correctly on above  
Section Plot

Name of Conservation Agent who supervised plugging of this well C. D. Stough  
Producing formation..... Depth to top..... Bottom..... Total Depth of Well..... Feet  
Show depth and thickness of all water, oil and gas formations.


OIL, GAS OR WATER RECORDS

CASING RECORD

Formation	Content	From	To	Size	Put In	Pulled Out
		0	665	8 5/8	5-25-48	
		0	3550	5 1/2	6-5-48	7-31-48

Describe in detail the manner in which the well was plugged, indicating where the mud fluid was placed and the method or methods used in introducing it into the hole. If cement or other plugs were used, state the character of same and depth placed, from.....feet to.....feet for each plug set.

Lane Wells plug set at 3392' - Filled with chat to above top perforation at 3250' - Set plug and cemented with 5 sax at 3250' inside 5 1/2" casing - Shot off and pulled approximately 2100' of 5 1/2" - Filled with heavy mud to 650' - Halliburton pumped plug down to below bottom of surface pipe - Filled hole from bottom of surface pipe to surface with 200 sax cement.



10-9-1948

(If additional description is necessary, use BACK of this sheet)

Correspondence regarding this well should be addressed to Berwick, Spruill, Harms, Inc.  
Address Box 184, Great Bend, Kansas


STATE OF Kansas COUNTY OF Barton, ss.  
J. W. Railsback (employee of owner) or (owner or operator) of the above-described well,

being first duly sworn on oath, says: That I have knowledge of the facts, statements, and matters herein contained and the log of the above-described well as filed and that the same are true and correct. So help me God. Berwick Spruill Harms Inc

(Signature) J. W. Railsback  
(Address) Box 184, Great Bend, Kan

SUBSCRIBED AND SWORN to before me this 7th day of October, 1948  
Mark V. Sandifer  
Notary Public.

My commission expires 70-15-5-1



## WELL LOG

Berwick, Spruill, Harms, et al  
Russell #1

Sec. 27; Twp. 20; Rge. 14W  
SE SE SE  
County: Barton

Total Depth: 3554'

Comm: 5-24-48; Comp: 6-4-48

Contractor: Berwick, Spruill, Harms, Inc.

Issued: 6-10-48; Rotary 3554'

Elevation:

Production: Dry

Casing: 8 5/8" 665' cemented with 450 sax Bulk Cement -  
Circulated  
5 1/2" 3553' cemented with 75 sax Bulk Cement

Figures indicate Bottom of Formations:

cellar	5
clay & sand	111
shale & shells	315
red bed	490
red bed, shale, shells	665
red bed	830
Anhydrite	855
red bed, shale, shells	1525
shale & lime	2055
lime	2210
lime & shale	3020
lime	3098
shale & lime	3174
lime	3216
lime & shale	3318
lime	3367
shale & lime	3422
lime	3510
lime & shale	3554
Total Depth	3554

We hereby certify this to be a correct and accurate log of the  
above described well as shown by the Daily Drilling Reports.

BERWICK, SPRUILL, HARMS, INC.

By Will Spruill

Subscribed and sworn to before me this 8th day of Oct, 1948.

My Commission expires:

Oct. 15, 1951

Merle V. Sweeney  
Notary Public

