

WELL PLUGGING RECORD

Give All Information Completely
Make Required Affidavit
Mail or Deliver Report to:
Conservation Division
State Corporation Commission
211 No. Broadway
Wichita, Kansas

Barton County, Sec. 27 Twp. 20S Rge. (E) 14 (W)

Location as "NE/CNW/SW" or footage from lines SE SW SW

Lease Owner Icer Addis

Lease Name Russell Well No. 2

Office Address P. O. Box 519, Great Bend, Kansas

Character of Well (completed as Oil, Gas or Dry Hole) Dry

Date well completed 11/1/63 19

Application for plugging filed 11/1/63 19

Application for plugging approved 11/1/63 19

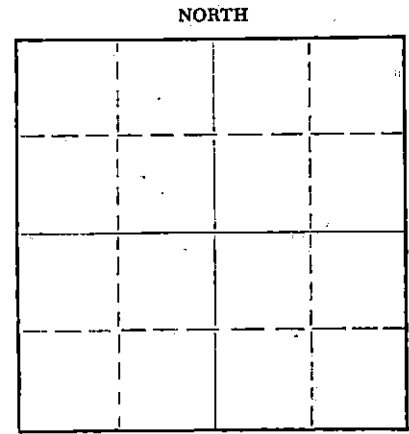
Plugging commenced 11/1/63 19

Plugging completed 11/1/63 19

Reason for abandonment of well or producing formation Dry hole

If a producing well is abandoned, date of last production _____ 19

Was permission obtained from the Conservation Division or its agents before plugging was commenced? yes



Locate well correctly on above Section Plat

Name of Conservation Agent who supervised plugging of this well Mr. Donald Truan

Producing formation Dry hole Depth to top _____ Bottom _____ Total Depth of Well _____ Feet

Show depth and thickness of all water, oil and gas formations.

OIL, GAS OR WATER RECORDS

CASING RECORD

FORMATION	CONTENT	FROM	TO	SIZE	PUT IN	PULLED OUT
Lansing	Water	3294			631'	none
Arbuckle	Water	3564	3577			

Describe in detail the manner in which the well was plugged, indicating where the mud fluid was placed and the method or methods used in introducing it into the hole. If cement or other plugs were used, state the character of same and depth placed, from _____ feet to _____ feet for each plug set.

- 25 sax, 1/4 sax hulls @ 625'
- 20 sax 300'
- 10 sax 40'
- 5 sax in rat hole

RECEIVED
STATE CORPORATION COMMISSION

NOV 13 1963

CONSERVATION DIVISION
Wichita, Kansas

(If additional description is necessary, use BACK of this sheet)

Name of Plugging Contractor Rotary dry hole

Address _____

STATE OF Florida, COUNTY OF Dade, ss.

Joseph Teichman (employee of owner) or (owner or operator) of the above-described well, being first duly sworn on oath, says: That I have knowledge of the facts, statements, and matters herein contained and the log of the above-described well as filed and that the same are true and correct. So help me God.

(Signature) Joseph Teichman
2451 Brickell Ave., Miami 36, Fla.
(Address)

SUBSCRIBED AND SWORN TO before me this 8th day of November, 19 63

My commission expires MAY 11, 1964

H.L. Mayo
Notary Public.

SHOLOM DRILLING COMPANY, INC.
2451 Brickell Avenue
Miami 36, Florida

COMPANY: Icer Addis
FARM: Russell #2
LOCATION: SE SW SW Sec 27 T20S R14W, Barton County, Kansas

COMMENCED: 10/24/63
COMPLETED: 11/1/63
I. P. : D & A

ELEVATION: 1913'
Rotary T. D.: 3577'

Casing Record:

8 5/8" @ 631' w/400 sax

L O G

0 - 170 Sand
170 - 370 Sand & Shale
370 - 400 Shale
400 - 631 Sand shale & Red Bed
631 - 800 Shale
800 - 1025 Red Bed and Shale
1025 - 1645 Shale, Sand & shells
1645 - 1830 Lime & Shale
1830 - 2025 Lime
2025 - 2973 Lime & Shale
2973 - 3220 Lime
3220 - 3294 Shale
3294 - 3550 Lime
3550 - 3572 Lime & Shale
3572 - 3577 Lime

DST #1 3530-3550' Rec. 190' muddy water
DSt #2 3577 Rec. 1800' water


RECEIVED
STATE CORPORATION COMMISSION

NOV 13 1963


CONSERVATION DIVISION
Wichita, Kansas

STATE OF FLORIDA)
COUNTY OF DADE)

I, Joseph Teichman, President of Sholom Drilling Company, Inc., a corporation of the State of Oklahoma, domesticated in the State of Kansas, being first duly sworn under oath, says: That I have knowledge of the facts, statements and matters herein contained of the above described well as filed and that the same are true and correct.


Joseph Teichman

Subscribed and sworn to before me this 8th day of November, 1963


Notary Public

My Commission expires: MAY 11, 1964