

STATE OF KANSAS  
STATE CORPORATION COMMISSION

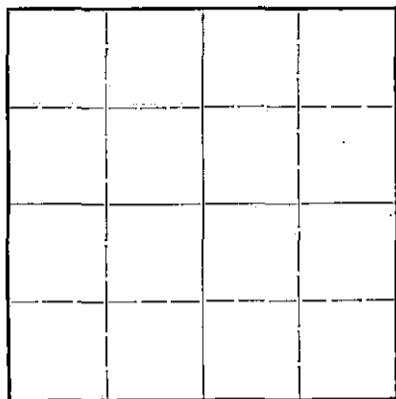
WELL PLUGGING RECORD

Give All Information Completely  
Make Required Affidavit  
Mail or Deliver Report to:  
Conservation Division  
State Corporation Commission  
800 Bittling Building  
Wichita, Kansas

OR  
FORMATION PLUGGING RECORD

Strike out upper line  
when reporting plug-  
ging of formations.

NORTH



Locate well correctly on above  
Section Plat

Rice County. Sec. 24 Twp. 20 Rge. (E) 10 (W)  
Location as "NE $\frac{1}{4}$ NW $\frac{1}{4}$ SW $\frac{1}{4}$ " or footage from lines. C. of N. Line NE $\frac{1}{4}$  NW $\frac{1}{4}$   
Lease Owner. Sohio Petroleum Company  
Lease Name. Hathaway Well No. 1  
Office Address. Box 609 Russell, Kansas  
Character of Well (completed as Oil, Gas or Dry Hole) Dry  
Date well completed. \_\_\_\_\_ 19\_\_\_\_  
Application for plugging filed. Nov. 8, 1943 19\_\_\_\_  
Application for plugging approved. Nov. 8, 1943 19\_\_\_\_  
Plugging commenced. Nov. 8, 1943 19\_\_\_\_  
Plugging completed. Nov. 8, 1943 19\_\_\_\_  
Reason for abandonment of well or producing formation Dry Hole

If a producing well is abandoned, date of last production. \_\_\_\_\_ 19\_\_\_\_  
Was permission obtained from the Conservation Division or its agents before plugging was com-  
menced? Yes. From R. Durkee, McPherson, Kansas

Name of Conservation Agent who supervised plugging of this well. R. Durkee, McPherson, Kansas  
Producing formation. None Depth to top. \_\_\_\_\_ Bottom. \_\_\_\_\_ Total Depth of Well. 3391 Feet  
Show depth and thickness of all water, oil and gas formations.

OIL, GAS OR WATER RECORDS



CASING RECORD

Formation	Content	From	To	Size	Put In	Pulled Out
				8 5/8"	160	None
				5 1/2"	3341'	2651'-08"

Describe in detail the manner in which the well was plugged, indicating where the mud fluid was placed and the method or methods used in introducing it into the hold. If cement or other plugs were used, state the character of same and depth placed, from \_\_\_\_\_ feet to \_\_\_\_\_ feet for each plug set.

3391' to 3100' Cement  
3100' to 3075' Mud  
3075' to 3045' Cement  
3045' to 160' Mud  
160' to 130' Cement  
130' to 10' Mud  
10' to Surface Cement

5-5-45



(If additional description is necessary, use BACK of this sheet)

Correspondence regarding this well should be addressed to Sohio Petroleum Company  
Address. Box 609, Russell, Kansas

STATE OF Kansas, COUNTY OF Russell, ss.  
Merl E. Guy (employee of owner) or (owner or operator) of the above-described well,

being first duly sworn on oath, says: That I have knowledge of the facts, statements, and matters herein contained and the log of the above-described well as filed and that the same are true and correct. So help me God.

(Signature) Merl E. Guy  
Gorham, Kansas  
(Address)

SUBSCRIBED AND SWORN to before me this 22nd day of February, 19 45

My commission expires May 8, 1948.

My commission expires \_\_\_\_\_

Bernie J. Smith  
Notary Public.

shot 3077-0082 = 1840ft

3077-0082

Mathaway No. 1 Well  
24-20-10W, Rice County, Kansas

Drilled for: Standard Oil Co of Ohio  
Drilled by: Houser Drilling Company

Drilling Commenced: July 20, 1943  
Drilling Completed: August 3, 1943

Casing Record:

8 1/2" 157'  
5 1/2" O.D. 3345'

shot 18 holes 3077-0082, No Oil  
shot 47 holes 3190 No Oil - add 500gals

<u>FORMATION</u>	<u>DEPTH</u>
From surface soil	10
Sand	70
Sandy Shale	140
Blue Shale	160
Red rock	432
Lime	450
Red rock	955
Salt	1080
Shale and shells	1245
Lime and shale	1410
Broken lime	1548
Lime and shale	1646
Lime	1820
Lime and shale	1890
Lime	1960
Lime and shale	1983
Broken lime	2085
Lime	2100
Shale and shells	2125
Broken lime	2140
Lime and shale	2200
Broken lime	2220
Shale	2299

<u>FORMATION</u>	<u>DEPTH</u>
Lime and shale	2320
Shale	2357
Lime and shale	2422
Lime	2430
Shale	2515
Lime	2540
Broken lime	2560
Lime	2570
Shale and lime	2609
Lime	2745
Broken lime	2763
Lime	2815
Broken lime	2867
Shale and shells	2875
Lime	2890
Shale and shells	2927
Shale	3035
Shale	3040
Lime	3120
Broken lime	3123
Lime	3345
Sand	3347

TOTAL DEPTH - ROPEY HOLE 3347'  
Sand 3352  
Green Shale 3359  
Arbuckle Lime 3365'

STATE OF KANSAS  
COUNTY OF SHEDDICK SS:

T.D. - Hole full of water

I, the undersigned, being duly sworn on oath, state that the above and within statement is a true and correct record and log of the well drilled on the location above described, to the best of my knowledge and belief.

[Signature]

Subscribed and sworn to before me this 20th day of August 1943.

Notary Public

My Commission Expires:

23 11 11  
2