

STATE OF KANSAS
STATE CORPORATION COMMISSION

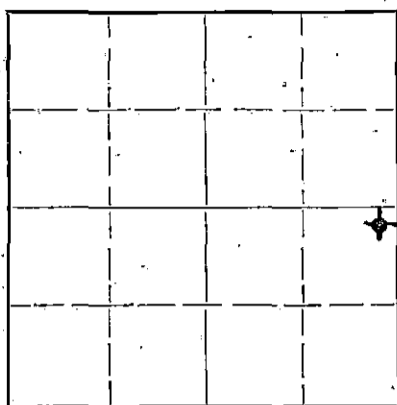
WELL PLUGGING RECORD

OR
FORMATION PLUGGING RECORD

Strike out upper line
when reporting plug-
ging off formations.

Give All Information Completely
Make Required Affidavit
Mail or Deliver Report to:
Conservation Division
State Corporation Commission
800 Bitting Building
Wichita, Kansas

Rice County. Sec. 24 Twp. 20 Rge. 10
Location as "NE1/4NW1/4SW1/4" or footage from lines. NE NE NE
Lease Owner Ben C. W. Hyde, Jr.
Lease Name Newton Hathaway Well No. 1
Office Address 4638 Millcreek Parkway, Kansas City 2, Mo.
Character of Well (completed as Oil, Gas or Dry Hole) Dry Hole
Date well completed February 24, 1948
Application for plugging filed February 24, 1948
Application for plugging approved March 1, 1948
Plugging commenced March 3, 1948
Plugging completed March 14, 1948
Reason for abandonment of well or producing formation Dry Hole
If a producing well is abandoned, date of last production - 19
Was permission obtained from the Conservation Division or its agents before plugging was com-
menced? Yes



Locate well correctly on above
Section Plat

Name of Conservation Agent who supervised plugging of this well Ruel Durkee
Producing formation Dry Hole Depth to top Bottom Total Depth of Well 3370 Feet
Show depth and thickness of all water, oil and gas formations.


OIL, GAS OR WATER RECORDS

CASING RECORD

Formation	Content	From	To	Size	Put In	Pulled Out
shale and lime	dry	0'	165'	8-5/8"	165'	None
shale and lime	dry	0'	3370'	5 1/2"	3370'	3026'

Describe in detail the manner in which the well was plugged, indicating where the mud fluid was placed and the method or methods used in introducing it into the hole. If cement or other plugs were used, state the character of same and depth placed, from feet to feet for each plug set.

run 6 sax cement @ 3370' top of cement @ 3330'
filled hole with mud to 160'
dumped 15 sax cement @ 160'
filled hole with mud to 15'
dumped 5 sax cement for cap.



(If additional description is necessary, use BACK of this sheet)

Correspondence regarding this well should be addressed to Ben C. W. Hyde, Jr.,
Address 4638 Millcreek Parkway, Room 215, Millcreek Building, K. C., 2, Mo.

STATE OF MISSOURI COUNTY OF JACKSON ss.
Ben C. W. Hyde, Jr.,


(owner or operator) of the above-described well,
being first duly sworn on oath, says: That I have knowledge of the facts, statements, and matters herein contained and the log of the above-
described well as filed and that the same are true and correct. So help me God.

(Signature) Ben C. W. Hyde, Jr.
4638 Millcreek Parkway, K. C. 2, Mo.
(Address)

SUBSCRIBED AND SWORN to before me this 23d day of April, 1948.

Eunice O. Trapp
Notary Public

My commission expires March 19, 1951.



COMPANY: Ben C. W. Hyde, Jr.
 CONTRACTOR: Mallard Drilling Company
 FARM: Hathaway #1
 LOCATION: NE Cor. NE/4
 Sec. 24-20-10, Rice County, Kansas
 COMMENCED: January 26, 1948
 COMPLETED: February 4, 1948

0	to	100	Shale and sand
100	to	195	Shale and shells
195	to	405	Red bed
405	to	1145	Shale and shells
1145	to	2350	Shale and lime
2350	to	2785	Shale and lime
2785	to	2805	Lime (Sandy)
2805	to	2915	Lime
2915	to	3039	Shale and lime
3039	to	3300	Lime
3300	to	3365	Lime and shale
		3365	T.D. Rotary

Set 161 feet of 8 5/8" surface pipe. Cemented with 100 sacks cement.

Set pipe at 3364--5 1/2". Cemented with 50 sacks cement.

TOPS: Lansing-- 3037 Simpson--3364
 Measurement taken from top of derrick floor.

C E R T I F I C A T E

I, C. C. Nelson, do hereby certify that the above and foregoing is a true and correct copy of log of the Hathaway #1, Sec. 24-20-10, Rice County, Kansas, as reflected by files of the Mallard Drilling Company.

C. C. Nelson

Subscribed and sworn to before me a Notary Public, within and for Sedgwick County, Kansas, this 16th day of February 1948.

Harwell Wright

My commission expires 12/4/48

