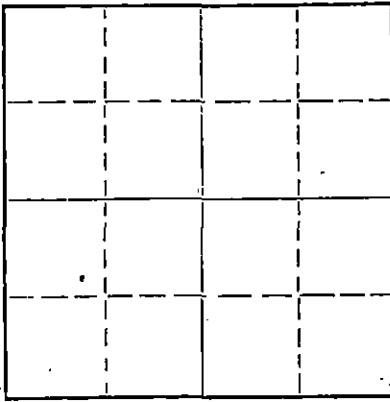


STATE OF KANSAS
STATE CORPORATION COMMISSION

Give All Information Completely
Make Required Affidavit
Mail or Deliver Report to:
Conservation Division
State Corporation Commission
211 No. Broadway
Wichita, Kansas

WELL PLUGGING RECORD

NORTH



Locate well correctly on above
Section Plat

Rice County. Sec. 16 Twp. 20S Rge. 8W (E) (W)
Location as "NE/CNW%SW%" or footage from lines SE SW SE
Lease Owner Ben C. W. Hyde, Jr.
Lease Name TAYLOR Well No. 2
Office Address 4722 Broadway Kansas City 12, Missouri
Character of Well (completed as Oil, Gas or Dry Hole) Dry Hole
Date well completed July 6 1964
Application for plugging filed July 6 19 64
Application for plugging approved July 6 19 64
Plugging commenced July 6 19 64
Plugging completed July 6 19 64
Reason for abandonment of well or producing formation Dry Hole

If a producing well is abandoned, date of last production _____ 19____
Was permission obtained from the Conservation Division or its agents before plugging was commenced? yes

Name of Conservation Agent who supervised plugging of this well Gilbert Toman
Producing formation _____ Depth to top _____ Bottom _____ Total Depth of Well 3500 Feet
Show depth and thickness of all water, oil and gas formations.

OIL, GAS OR WATER RECORDS

CASING RECORD

FORMATION	CONTENT	FROM	TO	SIZE	PUT IN	PULLED OUT

Describe in detail the manner in which the well was plugged, indicating where the mud fluid was placed and the method or methods used in introducing it into the hole. If cement or other plugs were used, state the character of same and depth placed, from _____ feet to _____ feet for each plug set.

Set bottom plug at 215' with 20 sacks
cement. Top plug at 40' with 10 sacks cement.

Under the supervision of Gilbert Toman.

RECEIVED
STATE CORPORATION COMMISSION

JUL 8 1964

CONSERVATION DIVISION
Wichita, Kansas

(If additional description is necessary, use BACK of this sheet)

Name of Plugging Contractor ISERN DRILLING COMPANY
Address BOX 486, ELLINWOOD, KANSAS

STATE OF KANSAS COUNTY OF BARTON, ss.
Richard Hogg (employee of owner) or (owner or operator) of the above-described

well, being first duly sworn on oath, says: That I have knowledge of the facts, statements, and matters herein contained and the log of the above-described well as filed and that the same are true and correct. So help me God.

(Signature) R H Hogg

R. R. #1 Ellinwood, Kansas
(Address)

SUBSCRIBED AND SWORN TO before me this 7th day of July, 1964

My commission expires February 10, 1967.

George A. Meyer
Notary Public.

RECEIVED
STATE CORPORATION COMMISSION

W E L L L O G

JUL 13 1964

HYDE'S - TAYLOR #2
SE SW SE, Sec. 16-20S-8W
Rice County, Kansas

CONSERVATION DIVISION
Wichita, Kansas

Figures indicate bottom of formation:

ELEVATION: 1654 KB

0	to	10	cellar
		100	sand
		870	shale & shells
		1075	salt
		1430	shale & shells
		1590	lime & shale
		1900	shale
		2430	shale & shells
		2760	lime & shale
		2890	shale & lime
		2980	lime
		3230	lime & shale
		3272	lime & conglomerate
		3500	lime & shale
		3500	Rotary Total Depth

PIPE RECORD:
8 5/8" set @ 223'
with 200 sacks.


ROTARY COMMENCED: 6-30-64
ROTARY COMPLETED: 7-6 -64

TOPS:

Heebner	2723
Brown Lime	2862
Lansing	2898
Conglomerate Chert	3252
Kinderhook Sand	3374
Maquoketa	3488
Total Depth	3500

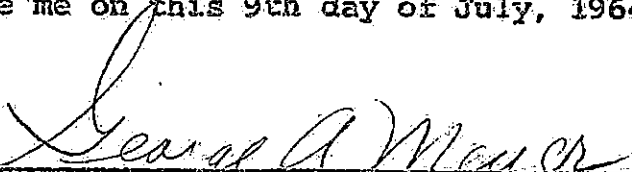
STATE OF KANSAS)
COUNTY OF BARTON) ss

I, Dean Wells, Partner of Isern Drilling Company, contractor for the above described well, being first duly sworn on oath, declare: That I have knowledge of the facts, statements and matter herein contained pertaining to the log of the above-described well, as filed, and that the same are true and correct.



DEAN WELLS, PARTNER

Subscribed and sworn to before me on this 9th day of July, 1964.



GEORGE A. MEYER, NOTARY PUBLIC

My commission expires February 10, 1967.