


WELL PLUGGING RECORD

Give All Information Completely
Make Required Affidavit
Mail or Deliver Report to:
Conservation Division
State Corporation Commission
212 North Market, Insurance Bldg.
Wichita, Kansas

Rice County, Sec. 23 Twp. 20S Rge. 10W (E) (W)
NW NW NW



Locate well correctly on above Section Plat

Location as "NE/CNW*SW*" or footage from lines _____
Lease Owner Muir-Thompson, Inc.
Lease Name Lischesky Well No. 1
Office Address 6801 Granda Lane, Shawnee Mission, Kansas
Character of Well (completed as Oil, Gas or Dry Hole) Dry Hole
Date well completed 7/26/ 19 61
Application for plugging filed 7/26/61 19 61
Application for plugging approved 7/26/ 19 61
Plugging commenced 7/26/ 19 61
Plugging completed 7/26/ 1961
Reason for abandonment of well or producing formation
No commercial quantities of oil or gas encountered
If a producing well is abandoned, date of last production _____ 19____
Was permission obtained from the Conservation Division or its agents before plugging was commenced? yes

Name of Conservation Agent who supervised plugging of this well Cecil Jones, McPherson, Kansas
Producing formation None Depth to top _____ Bottom _____ Total Depth of Well 3407 Feet
Show depth and thickness of all water, oil and gas formations.

OIL, GAS OR WATER RECORDS

CASING RECORD

FORMATION	CONTENT	FROM	TO	SIZE	PUT IN	PULLED OUT
Surface				8-5/8"	184'	None

Describe in detail the manner in which the well was plugged, indicating where the mud fluid was placed and the method or methods used in introducing it into the hole. If cement or other plugs were used, state the character of same and depth placed, from _____ feet to _____ feet for each plug set.

Drilling mud was put into the hole from 3407', total depth, to a depth of 195'. A cement plug was set at 195' with 20 sacks of cement. Mud was again put into the hole to a depth of 35 feet. The remainder of the hole was filled with cement, casing cut off, and the location abandoned.

RECEIVED
STATE CORPORATION COMMISSION

AUG 3 1961 8-3-61

CONSERVATION DIVISION
Wichita, Kansas

(If additional description is necessary, use BACK of this sheet)
Name of Plugging Contractor Tomlinson-Kathol, Inc.
Address 414 Union Center, Wichita, Kansas

STATE OF Kansas, COUNTY OF Sedgwick, ss.
Gerald J. Kathol

(employee of owner) or (owner or operator) of the above-described well, being first duly sworn on oath, says: That I have knowledge of the facts, statements, and matters herein contained and the log of the above-described well as filed and that the same are true and correct. So help me, God.

(Signature) [Signature]
414 Union Center, Wichita, Kansas
(Address)

SUBSCRIBED AND SWORN TO before me this 31st day of July, 19 61

My commission expires 1/19/65

[Signature]
Esther Lamone
Notary Public.

15.159.02890.0000

DRILLERS LOG
MUIR-THOMPSON, INC.
1 LISCHESKY
NW NW NW, SEC. 23-20S-10W
RICE COUNTY, KANSAS


Contractor - Tomlinson-Kathol, Inc.

Commenced: 7/18/61
Completed: 7/26/61

<u>From</u>	<u>To</u>	<u>Description</u>	<u>Remarks</u>
0	162	Sand	
91	162	Clay	
162	184	Shale	183' 8-5/8" Surf. Csg. w/135 Sks cement
184	475	Shale	
475	510	Anhydrite	
510	1225	Shale	
1225	1505	Shale - Lime streaks	
1505	1924	Shale & Lime	
1924	2313	Shale	
2313	2508	Shale & Lime	
2508	2668	Shale	
2668	2759	Shale - Lime	
2759	2892	Lime & Shale	
2892	2979	Lime	
2979	3078	Lime & Shale	
3078	3404	Lime	
3404	3407	Arbuckle	
3407		Rotary Total Depth	


RECEIVED
STATE CORPORATION COMMISSION
AUG 3 1961
CONSERVATION DIVISION
Wichita, Kansas

I certify to the best of my knowledge and belief, the above represents a true and accurate Driller's Log record of the captioned well.


Gerald J. Kathol

State of Kansas)
County of Sedgwick)

Subscribed and sworn to before me this 31st day of July, 1961.


Esther Lamone, Notary Public

My Commission Expires: 1/19/65