

STATE OF KANSAS
STATE CORPORATION COMMISSION

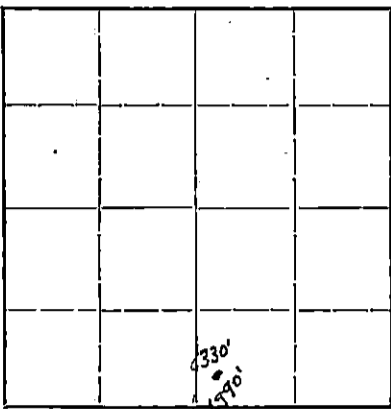
WELL PLUGGING RECORD

OR
FORMATION PLUGGING RECORD

Strike out upper line
when reporting plug-
ging of formations.

Give All Information Completely
Make Required Affidavit
Mail or Deliver Report to:
Conservation Division
State Corporation Commission
800 Bittling Building
Wichita, Kansas

NORTH



Locate well correctly on above
Section Plat

County. Sec. 3 Twp. 20 Rge. 9 (E) (W) ✓
Location as "NE¼NW¼SW¼" or footage from lines S. E. ¼ 990' from S. 1/4 330' from W. 1/4
Lease Owner Colorado Petroleum Inc.
Lease Name Sarah Keeshing Well No. 1
Office Address 311 East Pike's Peak Place Colorado Springs, Colo.
Character of Well (completed as Oil, Gas or Dry Hole) Dry Hole
Date, well completed Jan 31 - 1941
Application for plugging filed Jan 31 - 1941
Application for plugging approved Jan 31 - 1941
Plugging Commenced Jan 31 - 1941
Plugging Completed Feb 14 - 1941
Reason for abandonment of well or producing formation No Oil

If a producing well is abandoned, date of last production _____ 19____
Was permission obtained from the Conservation Division or its agents before plugging was com-
menced? Yes

Name of Conservation Agent who supervised plugging of this well Reel Durkee
Producing formation Arbuckle Lime Depth to top 3230' Bottom 3247' Total Depth of Well 3245' Feet
Show depth and thickness of all water, oil and gas formations.

OIL, GAS OR WATER RECORDS

CASING RECORD

Formation	Content	From	To	Size	Put In	Pulled Out
<u>Arbuckle Lime</u>	<u>Show of oil water</u>	<u>3232</u>	<u>3245</u>	<u>4 7/8"</u>		
		<u>3245</u>	<u>3247</u>	<u>4 7/8"</u>	<u>Plugged with Wood Plug to 45'</u>	
<u>Run 5 1/2" - 14#</u>	<u>Casing</u>	<u>set at 3232'</u>	<u>with</u>	<u>175 sacks of Cement</u>		
<u>Pulled out of hole</u>	<u>5 1/2" - 14# Casing</u>			<u>1440 ft.</u>		

Describe in detail the manner in which the well was plugged, indicating where the mud fluid was placed and the method or methods used in introducing it into the hole. If cement or other plugs were used, state the character of same and depth placed, from _____ feet to _____ feet for each plug set.

Cemented Bottoms with 6 sacks of cement from 3245 to 3190
Filled with mud from 3190' to 215'
Ran Wood plug and bridged solid with rock at 215'
Ran 10 sacks of Cement from 215' to 185'
Filled with mud from 185' to 10' of cellar base.
Ran 5 sacks of Cement as Cap from 10' to Cellar base.

3-4-41

MAR 4 1941
STATE CORP. COM.
CONSERV. DIV.

PLUGGING
FILE SE 3 20 R 2W
BOOK PAGE 129 NE 8

(If additional description is necessary, use BACK of this sheet)

Correspondence regarding this well should be addressed to Colorado Petroleum Inc.
Address 311 East Pike's Peak Ave. Colorado Springs, Colo.

STATE OF Kansas, COUNTY OF Hurray, SS.
Charlie Young (employee of owner) or (owner or operator) of the above-described well,
being first duly sworn on oath, says: That I have knowledge of the facts, statements, and matters herein contained and the log of the above-
described well as filed and that the same are true and correct. So help me God.

(Signature) Charlie Young
Halstead Francis (Address)

SUBSCRIBED AND SWORN to before me this 4th day of March, 1941

My commission expires October, 1941



Margaret Mellis
Notary Public.

Drilling Sarah Keesling #1 Commenced 1-13-41 Completed 1-31-41
 Drilled in the SE SW 3-20-9W, Rice County, Kansas

<u>From</u>	<u>To</u>	<u>Formation</u>
225	275	Shale Red
275	305	Lime Aniphydrite
305	790	Shale and shells and salt
790	1095	Shale and shells
1095	1160	Lime and shale
1160	1320	Shale and lime
1320	1450	Lime and shale
1450	1465	Suit Case Sand
1465	1522	Lime
1522	1590	Broken Lime
1590	1720	Shale and Lime
1720	1820	Shale and Lime
1820	1914	Lime
1914	2083	Shale and Lime
2083	2173	Shale and Shells
2173	2200	Lime
2200	2215	Shale and Lime
2215	2305	Lime and Shale
2305	2411	Shale and Lime
2411	2430	Shale and Lime
2430	2501	Lime
2501	2548	Lime
2548	2631	Lime
2631	2697	Lime
2697	2741	Lime
2741	2807	Lime and Shale
2807	2894	Shale and Lime
2894	2945	Lime and Shale
2945	2988	Lime
2988	3036	Lime
3036	3107	Lime
3107	3160	Lime
3160	3198	Lime and Shale
3198	3222	Shale and Lime
3222	3229 $\frac{1}{2}$	Shale and Lime
3229 $\frac{1}{2}$	3234 $\frac{1}{2}$	Chert
3234	T.D.	
3247		Steel Lime

Casing Record

Ran 101 jts. 5 $\frac{1}{2}$ " OD
 New 14# 8 RD THD
 Casing & cemented with
 100 Sax Reg. & 74 Sax
 Oil Max at 3234'.



Brief Plugging report on
Sarah Keesling #1
Rice County, Kansas

Total depth 3245'; 5-1/2" casing set @ 3232',
cemented 175 sacks

8-3/8" casing set @ 215', cemented solid;

Cement plug
55'

Cemented 3245' to 3190' with 6 sacks

Filled with mud from 3190' to 215'

Ran wood plug and bridged solid with rock at 215'

Cement plug
30'

Ran 10 sacks cement from 215' to 185'

Filled with mud from 185' to 10' of cellar base

Cement plug
10'

Ran 5 sacks of cement as cap from 10' to cellar base

Finished job 2-14-1941

General Oil Tool Company
Wichita, Kansas

MAR 4 1941
STATE CORP. COM.
CONSERV. DIV.

PLUGGING			
FILE	SEC.	T	R/W
BOOK	PAGE	LINE	
	29	3	