


STATE OF KANSAS
STATE CORPORATION COMMISSION

Give All Information Completely
Make Required Affidavit
Mail or Deliver Report to:
Conservation Division
State Corporation Commission
800 Bittlingling
Wichita, Kansas

WELL PLUGGING RECORD
OR
FORMATION PLUGGING RECORD

Strike out upper line
when reporting plug-
ging off formations.

NORTH



Locate well correctly on above
Section Plat

Rice County. Sec. 1 Twp. 20 Rge. 9 ~~W~~ (W)
Location as "NE $\frac{1}{4}$ NW $\frac{1}{4}$ SW $\frac{1}{4}$ " or footage from lines C NE $\frac{1}{4}$ SW $\frac{1}{4}$
Lease Owner Donald T. Ingling
Lease Name Markle Well No. 1
Office Address
Character of Well (completed as Oil, Gas or Dry Hole) Dry Hole
Date well completed July 30, 19 41
Application for plugging filed November 6, 19 41
Application for plugging approved November 8, 19 41
Plugging commenced November 10, 19 41
Plugging completed November 12, 19 41
Reason for abandonment of well or producing formation Dry

If a producing well is abandoned, date of last production 19
Was permission obtained from the Conservation Division or its agents before plugging was com-
menced? Yes

Name of Conservation Agent who supervised plugging of this well Ruell Durkee
Producing formation Depth to top Bottom Total Depth of Well 3009 Feet
Show depth and thickness of all water, oil and gas formations.



OIL, GAS OR WATER RECORDS

CASING RECORD

Formation	Content	From	To	Size	Put In	Pulled Out

Describe in detail the manner in which the well was plugged, indicating where the mud fluid was placed and the method or methods used in introducing it into the hole. If cement or other plugs were used, state the character of same and depth placed, from feet to feet for each plug set.

Total depth 3009'; 4-1/2" OD casing at 3007'; cemented (52 sacks) 8-5/8" surface casing at 117'; cemented; open perforations from 2862' to 2926'; run 4 sacks cement at 3000'; mud to 2862'; run 4 sacks cement from 2862' to 2812'; mud to 150'; bridge solid and run 10 sacks cement; mud to 14' and cap with cement.



(If additional description is necessary, use BACK of this sheet)

Correspondence regarding this well should be addressed to Ingling & Parker
Address 708 Fourth National Bank Building
Wichita, Kansas

STATE OF Kansas COUNTY OF Sedgwick, ss.
Donald T. Ingling (employee of owner) or (owner or operator) of the above-described well,
being first duly sworn on oath, says: That I have knowledge of the facts, statements, and matters herein contained and the log of the above-described well as filed and that the same are true and correct. So help me God.

(Signature) Donald T. Ingling
708 Fourth National Bank Building, Wichita, Ks.
(Address)

SUBSCRIBED AND SWORN to before me this 19th day of November, 19 41

My commission expires 2/16/43

Notary Public.

Donald T. Ingling, Trustee, Lease owner
Markle well No. 1
Ingling & Parker, Contractors
Total Depth - 3009'
Comm. July 21, 1941
Comp. July 30, 1941
Casing - 116' 8 1/4"

Sec. 1, T-20S-R 9 W,
Cen NE SW
County - Rice
Elevation - 1700'
Production Dry

(Figures indicate bottom of formation)

Sandy clay	116'
Red bed and shale	415
Red rock	510
Shale and shells	793
Salt and shells	1155
Anhydrite and lime	1215
Shale and shells	1275
Sharp sand	1325
Shale and lime	1390
Shale and shells	1470
Sandy - Shells and shale	1500
Shale and lime	1550
Sandy lime	1580
Lime	1660
Shale and lime	2040
Hard Lime	2042
Shale and lime	2410
Shale	2450
Broken lime red rock	2495
Lime	2777 2717
Shale and lime	2769
Shale and shells	2870
Shale and lime	2935
Lime	2999
Shale and lime	3009 T. D.

We hereby certify that this is a true and correct log of the well above mentioned.

INGLING & PARKER

D. T. Ingling

INGLING
20 20
13 31
FIL
300