

STATE OF KANSAS
STATE CORPORATION COMMISSION

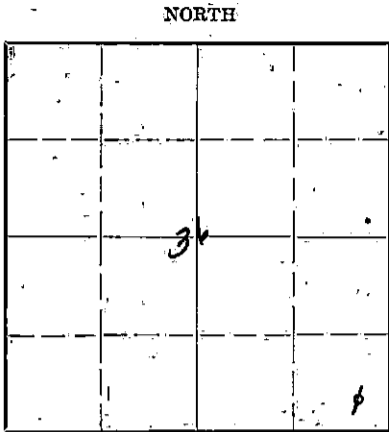
WELL PLUGGING RECORD

OR
FORMATION PLUGGING RECORD

Strike out upper line
when reporting plugging
of formations.

Give All Information Completely
Make Required Affidavit
Mail or Deliver Report to:
Conservation Division
State Corporation Commission
800 Bitting Building
Wichita, Kansas

RICE County. Sec. 36 Twp. 20 Rge. (E) 8 (W)



Location as "NE 1/4 NW 1/4 SW 1/4" or footage from lines.
Lease Owner C. L. Carlock
Lease Name Brendlet Well No. 1
Office Address Pet Bldg - Wichita, Ks
Character of Well (completed as Oil, Gas or Dry Hole) Oil well
Date well completed October 19th 19 39
Application for plugging filed June 16th 19 43
Application for plugging approved July 8th 19 43
Plugging commenced Sept 25 19 43
Plugging completed Oct 10 19 43
Reason for abandonment of well or producing formation Lack of oil

If a producing well is abandoned, date of last production February 19 43
Was permission obtained from the Conservation Division or its agents before plugging was commenced? yes

Name of Conservation Agent who supervised plugging of this well Paul Durkie
Producing formation Conglomerate Depth to top 3317' Bottom 3336' Total Depth of Well 3336' Feet
Show depth and thickness of all water, oil and gas formations.

OIL, GAS OR WATER RECORDS

CASING RECORD

Formation	Content	From	To	Size	Put In	Pulled Out
				<u>5 1/2" O.D.</u>	<u>3317'</u>	<u>800 feet</u>

Describe in detail the manner in which the well was plugged, indicating where the mud fluid was placed and the method or methods used in introducing it into the hold. If cement or other plugs were used, state the character of same and depth placed, from 3235 feet to 3200 feet for each plug set.

The pipe was shot off and the hole was filled with mud at a depth of 200 feet. 20 sacks of cement dumped at 200 feet. Spurs had filling hole with mud and 6 sacks of cement placed in the bottom base of cellar.

PLUGGING
FILE SEC 36 TWP 20 R 8 W
BOOK PAGE 81 LINE 41

(If additional description is necessary, use BACK of this sheet)

Correspondence regarding this well should be addressed to C. L. Carlock
Address 600 Petroleum Bldg., Wichita, Kansas.


STATE OF KANSAS, COUNTY OF SEDGWICK, ss.
C. L. CARLOCK (owner or operator) of the above-described well,
being first duly sworn on oath, says: That I have knowledge of the facts, statements, and matters herein contained and the log of the above-described well as filed and that the same are true and correct. So help me God.

(Signature)

600 Petroleum Bldg., Wichita, Kansas.
(Address)

SUBSCRIBED AND SWORN to before me this 10th day of November

My commission expires June 27th - 1944



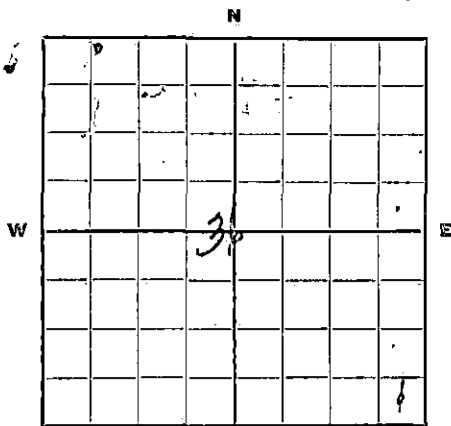
11-12-1943

**MATERIAL REPORT
AND
PLUGGING RECORD**

Mail To: STATE CORPORATION COMMISSION
Conservation Division
800 Bitting Building
Wichita, Kansas

NOTICE: All questions on this form must be answered.

Company Operating C. L. Carlock
Office Address 600 Petroleum Bldg., Wichita, Kansas.



Locate well ^S correctly.

County Rice Sec. 36 Twp. 20 Rge. 8W

Farm Name H. A. Renollet Well No. 1 Field Wherry

Well Location SE Corner of SE¹

Name of Producing Sand Conglomerate Total Depth 3336'

Commenced Plugging September 25th - 1943 Finished October 10th - 1943

DAILY AVERAGE PRODUCTION:

Initial Production: Oil State Potential of 723 Barrels Gas Very little Water None
Production when Plugged: Oil 4-1/2 Bbls Gas None Water 2-1/2 Bbls.

Estimated Total Remaining Reserves Attributable to Well at Time Abandoned None

INFORMATION ON MATERIALS RECLAIMED FROM WELL

CASING, TUBING AND ROD DATA

Description	Size	Recovered		Junk		Reusable		Disposition Made Or To Be Made Of Usable Material
		Ft.	Tons	Ft.	Tons	Ft.	Tons	
15# Smls. Csg	5 ¹ / ₂	822'				822'		
3300' Sucker								
Rods	3/4"	3300'				3300'		

SURFACE EQUIPMENT

Quantity	Description	*Condition	Est. Tons	Disposition Made Or To Be Made Of Reclaimed Material
				All of the equipment was moved to and located on the Walsten Lease - well #1 - NE ¹ / ₄ of 11-218-6W Rice County, Kansas, said equipment was used to equip this well

* Usable, Usable with minor repairs, or junk.

Date: November 10th - 1943

Signed: _____

(For Operating Co. Title)

FORM-FP-1

(See note on reverse side)

FILE EC 36 20 8W
BOOK PAGE 81 LINE 41

19-6758 3-13-5M

NOV 12 1943



It is very important that all questions on this form be answered, as this Department has been asked by the Petroleum Administration for War to supply data on well abandonments undertaken during the war.

This information is very essential in aiding the war effort; therefore, this Department is requiring this report to be mailed within 5 days after the abandonment of your well.

19-6756