

STATE OF KANSAS
STATE CORPORATION COMMISSION

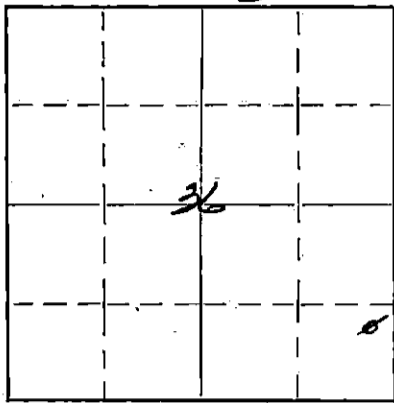
WELL PLUGGING RECORD
OR
FORMATION PLUGGING RECORD

Strike out upper line
when reporting plug-
ging off formations.

Give All Information Completely
Make Required Affidavit
Mail or Deliver Report to:
Conservation Division
State Corporation Commission
800 Bitting Building
Wichita, Kansas

Rice County, Sec. 36 Twp. 20 Rge. 8 (W)
Location as "NE 1/4 NW 1/4 SW 1/4" or footage from lines NE 1/4 SE 1/4
Lease Owner Brown - Willard Oil Company
Lease Name L. Renollett Well No. 3
Office Address 100 Boston Building Denver, Colorado
Character of Well (Completed as Oil, Gas or Dry Hole) Dry Hole
Date, well completed July 6, 1940
Application for plugging filed July 5, 1940
Application for plugging approved July 5, 1940
Plugging Commenced July 6, 1940
Plugging Completed July 6, 1940
Reason for abandonment of well or producing formation Dry

NORTH 8



Locate well correctly on above
Section Plat

If a producing well is abandoned, date of last production 193
Was permission obtained from the Conservation Division or its agents before plugging was com-
menced? Yes

Name of Conservation Agent who supervised plugging of this well Mr. D. Durke
Producing formation Depth to top Bottom Total Depth of Well 3360 Feet
Show depth and thickness of all water, oil and gas formations.

OIL, GAS OR WATER RECORDS


CASING RECORD

Formation	Content	From	To	Size	Put In	Pulled Out
				10"	135'	None
				5 1/2"	3311'	2740'

Describe in detail the manner in which the well was plugged, indicating where the mud fluid was placed and the method or methods used in introducing it into the hole. If cement or other plugs were used, state the character of same and depth placed, from feet to feet for each plug set.

Plugged back 3334 to 3300 20 sacks cement
Filled hole with heavy mud to 200' set plug & cemented with 10 sacks cement
Filled with extra heavy mud & cemented with 5 sacks cement to base of cellar

PLUGGING
FILE SEC 36 20 8W
BOOK PAGE 108 LINE 41



(If additional description is necessary, use BACK of this sheet)

Correspondence regarding this well should be addressed to Gerbrand & Pulse Oil & Drilling Co
Address 301 Hoke Building, Hutchinson, Kansas

STATE OF Kansas, COUNTY OF Reno, ss.
I, Clyde Pulse (employee of owner) or (owner or operator) of the above-described well,
being first duly sworn on oath, says: That I have knowledge of the facts, statements, and matters herein contained and the log of the above-described well as filed and that the same are true and correct. So help me God.

(Signature) *Clyde Pulse*

301 Hoke Building, Hutchinson, Kansas
(Address)

SUBSCRIBED AND SWORN to before me this 9 day of July, 1940

My commission expires June 13, 1942

B. Alice Smith
Notary Public

LOG: L. Renollett # 3, NE SE SE₄, Sec. 36, Twp 20, Rge 8, Rice County, Kansas
Owners: Brown - Willard Oil Co. Inc. 100 Boston Building, Denver, Colorado


Drillers: Gerbrand & Pulse Oil & Drilling Co., Hutchinson, Kansas

Commenced: June 7, 1940

Completed: June 27, 1940

15.159.05038.0000

Shale & surface	14'
Sand	90
Shale	190
Sand	125
Red Shale	640
Salt	1010
Shale & Shells	1360
Broken Lime	1455
Sandy Lime	1615
Shale	2125
Shale & Shells	2195
Shale	2375
Broken Lime	2415
Lime	2616
Shale	2660
Broken Lime	2710
Lime	2780
Shale	2860
Lime	2985
Broken Lime	3060
Lime	3220
Shale & Shells	3310
Various Colored Shale	3312
Chert	3314
Conglomerate	3317
Chat	3349
Red Rock	3350
Shale	3358
Lime	3360 T. D.



Plugged back to 3334 Shot with 20 quarts 3313 to 3323 Small show Oil & Gas

CASING RECORD

Set 135' 10" casing cemented 125 sacks cement

Set 3311' 5 1/2" 15# casing Cemented 60 sacks

I, CLYDE PULSE, Manager of the Gerbrand & Pulse Oil & Drilling Company hereby certify that this a true and correct log of the formations encountered on the above mentioned well as taken from the daily drilling reports thereof.

Signed Clyde Pulse
Manager

Subscribed and Sworn to before me

this 7 day of July 1940

B. Alice Smith

Notary Public

My Commission Expires June 13 1942

Handwritten notes and markings at the top of the page, including a large '9' and some illegible scribbles.

Additional handwritten notes and markings in the upper middle section of the page.

PURCHASE
FILE 36 20 8W
20 108 41

Several lines of faint, mostly illegible text, possibly representing a list or a set of instructions.

A large section of the page containing multiple columns of faint, illegible text, likely a detailed list or a data table.

Additional lines of faint, illegible text located near the bottom of the main content area.