

STATE OF KANSAS  
STATE CORPORATION COMMISSION

WELL PLUGGING RECORD

Give All Information Completely  
Make Required Affidavit  
Mail or Deliver Report to  
Conservation Division  
State Corporation Comm.  
245 North Water  
Wichita, KS 67202

Rice County. Sec. 36 Twp. 20 Rge. 8W E/W

Location as "NE/CNW $\frac{1}{4}$ SW $\frac{1}{4}$ " or footage from lines  
C, SE

Lease Owner Aspen Oil, Inc.

Lease Name Canzoneri Well No. #1-A

Office Address 7701 E. Kellogg, #575 Wichita, Kansas

Character of Well (Completed as Oil, Gas or Dry Hole)  
Dry Hole

Date Well completed 7-22 1981

Application for plugging filed 7-22 1981

Application for plugging approved 7-22 1981

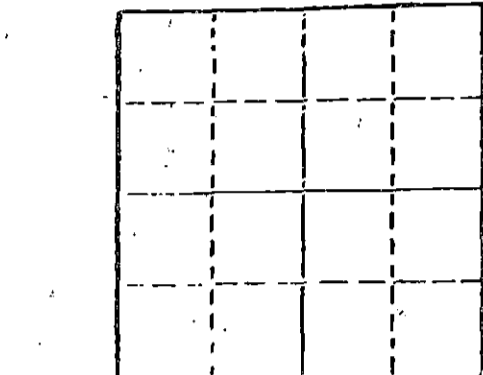
Plugging commenced 7-22 1981

Plugging completed 7-22 1981

Reason for abandonment of well or producing formation  
Dry Hole

If a producing well is abandoned, date of last production  
19

Was permission obtained from the Conservation Division or  
its agents before plugging was commenced? Yes



Locate well correctly on above  
Section Plot

Name of Conservation Agent who supervised plugging of this well Gilbert Toman

Producing formation Depth to top Bottom Total Depth of Well

Show depth and thickness of all water, oil and gas formations.

OIL, GAS OR WATER RECORDS

CASING RECORD

FORMATION	CONTENT	FROM	TO	SIZE	PUT IN	PULLED OUT
Surface				8 5/8"	208'	in place

Describe in detail the manner in which the well was plugged, indicating where the mud fluid was placed and the method or methods used in introducing it into the hold. If cement or other plugs were used, state the character of same and depth placed, from feet to feet for each plug set.

Plug #1 @ 300' with 50 sacks cement

Plug #2 @ 40' with 10 sacks cement

Filled Mousehole and Rathole with cement

(If additional description is necessary, use BACK of this sheet)

Name of Plugging Contractor Aspen Oil, Inc. Exploration


STATE OF Kansas COUNTY OF Sedgwick, ss.

Stephanie Black (employee of owner) or ~~Aspen Oil, Inc.~~  
of the above-described well, being first duly sworn on oath, says: That I have knowledge of the facts, statements, and matters herein contained and the log of the above-described well as filed and that the same are true and correct. So help me God.

(Signature) Stephanie R. Black  
7701 E. Kellogg #575 Wichita, KS.  
(Address)

SUBSCRIBED AND SWORN TO before me this 13th day of August, 1981

My commission expires 9, 1985  
Denise Steffens  
Notary Public.



WELL COMPLETION REPORT AND DRILLER'S LOG

S. 36 T. 20 R. 8W E W

API No. 15 — 159 — 21,187  
County Number

Loc. C SE

County Rice

Operator Aspen Oil, Inc.

Address 7701 E. Kellogg, Suite 575 Wichita, KS 67207

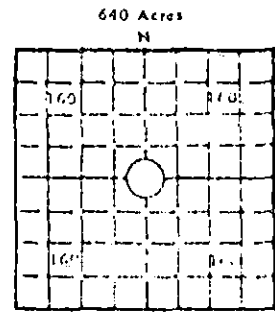
Well No. 1-A Lease Name Canzoneri

Footage Location  
feet from (N) (S) line feet from (E) (W) line

Principal Contractor Aspen Exploration Inc. Geologist E. K. Woods

Spud Date 7-16-81 Date Completed 7-21-81 Total Depth 3356 P.B.T.D.

Directional Deviation Oil and/or Gas Purchaser



Elev.: Gr. 1635

DF KB 1640

CASING RECORD

Report of all strings set — surface, intermediate, production, etc.

Purpose of string	Size hole drilled	Size casing set (in O.D.)	Weight lbs/ft.	Setting depth	Type cement	Sacks	Type and percent additives
Surface	12-1/4	8 5/8"		208'	50/50 poz		4% Gel 3% C.C.
		Plugged and Abandoned					

LINER RECORD

PERFORATION RECORD

Top, ft.	Bottom, ft.	Sacks cement	Shots per ft.	Size & type	Depth interval

TUBING RECORD

Size	Setting depth	Packer set at

ACID, FRACTURE, SHOT, CEMENT SQUEEZE RECORD

Amount and kind of material used	Depth interval treated

INITIAL PRODUCTION

Date of first production Producing method (flowing, pumping, gas lift, etc.)

DATE OF PRODUCTION PER 24 HOURS	Oil	Gas	Water	Gas-oil ratio
	bbls.	MCf	bbls.	CFPB

Disposition of gas (vented, used on lease or sold) Producing interval(s)

INSTRUCTIONS: As provided in KCC Rule 82-2-125, within 90 days after completion of a well, one completed copy of this Driller's Log shall be transmitted to the State Geological Survey of Kansas, 4150 Monroe Street, Wichita, Kansas 67209. Copies of this form are available from the Conservation Division, State Corporation Commission, 215 No. Water, Wichita, Kansas 67202. Phone AC 316-522-2206. If confidential custody is desired, please note Rule 82-2-125. Driller's Logs will be on an open file in the Oil and Gas Division, State Geological Survey of Kansas, Lawrence, Kansas 66044.

15.159.21187.0000

Operator Aspen Oil, Inc.		DESIGNATE TYPE OF COMP.: OIL, GAS, DRY HOLE, SWDW, ETC.:
Well No. 1-A'	Lease Name Canzoneri	D & A
S 36 T 20 R 8W E W		

**WELL LOG**

Show all important zones of porosity and contents thereof; cored intervals, and all drill-stem tests, including depth interval tested, cushion used, time tool open, flowing and shut-in pressures, and recoveries.

SHOW GEOLOGICAL MARKERS, LOGS RUN, OR OTHER DESCRIPTIVE INFORMATION.

FORMATION DESCRIPTION, CONTENTS, ETC.	TOP	BOTTOM	NAME	DEPTH
<u>Driller's Tops</u>			<u>Sample</u>	<u>Tops</u>
Surface	0	208	Heebner	2776
Topsoil	208	1185	Douglas	2785
Shale	1185	2470	Brown Lime	2872
Shale & Lime	2470	2858	Lansing	2937
Lime & Shale	2858	3356	Base/Kansas City Conglomerate	3233 3289
	RTD		Mississippian Chert	3327
No DST's			Mississippian Limestone	3334
No Open Hole Logs			RTD	3356

USE ADDITIONAL SHEETS, IF NECESSARY, TO COMPLETE WELL RECORD.

Date Received	Signature
	Title
	Date