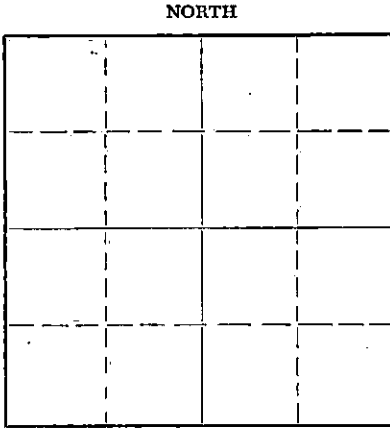


STATE OF KANSAS
STATE CORPORATION COMMISSION

WELL PLUGGING RECORD

Give All Information Completely
Make Required Affidavit
Mail or Deliver Report to:
Conservation Division
State Corporation Commission
800 Biting Building
Wichita, Kansas

Rice County. Sec 25 Twp. 20 Rge. 10 ~~XXX~~ (W)
Location as "NE/CNW%SW%" or footage from lines NE NE SE
Lease Owner John Lindas Oil, Inc.
Lease Name Farmer Well No. 1
Office Address 1314 Union National Bank Building,
Character of Well (completed as Oil, Gas or Dry Hole) Dry Hole
Date well completed 9-19- 19 53
Application for plugging filed 9-19- 19 53
Application for plugging approved 9-19- 19 53
Plugging commenced 9-19- 19 53
Plugging completed 9-19- 19 53
Reason for abandonment of well or producing formation _____



Locate well correctly on above
Section Plat

If a producing well is abandoned, date of last production _____ 19 ____
Was permission obtained from the Conservation Division or its agents before plugging was commenced? Yes

Name of Conservation Agent who supervised plugging of this well Ruel E. Durkee
Producing formation _____ Depth to top _____ Bottom _____ Total Depth of Well 3365 Feet
Show depth and thickness of all water, oil and gas formations.

OIL, GAS OR WATER RECORDS

CASING RECORD

FORMATION	CONTENT	FROM	TO	SIZE	PUT IN	PULLED OUT
				8-5/8"	108'	None

Describe in detail the manner in which the well was plugged, indicating where the mud fluid was placed and the method or methods used in introducing it into the hole. If cement or other plugs were used, state the character of same and depth placed, from _____ feet to _____ feet for each plug set.

Filled hole with heavy mud. Layed down 1/2 of Drill Pipe and circulated hole with mud. Set Plug at 107' and 15 sacks cement. Plug at 75 from base of cellard and 5 sacks of cement.

9-22-1953

(If additional description is necessary, use BACK of this sheet)

Name of Plugging Contractor John Lindas Oil, Inc.
Address 1314 Union National Bank Building, Wichita 2, Kansas


STATE OF KANSAS, COUNTY OF SEDGWICK, ss.
I, F. M. GALLAWAY (employee of owner) ~~or owner or operator~~ of the above-described well, being first duly sworn on oath, says: That I have knowledge of the facts, statements, and matters herein contained and the log of the above-described well as filed and that the same are true and correct. So help me God.

(Signature) F. M. Gallaway
1314 Union National Bank Building, Wichita 2, Kansas
(Address)

SUBSCRIBED AND SWORN TO before me this 21st day of September, 19 53

Edward W. Wiens
Notary Public.

My commission expires October 8, 1955.



DRILLING LOG

Lease Operator: John Lindas Oil, Inc.
 1314 Union National Bank Building
 Wichita 2, Kansas

County: Rice
 Location: NE NE SE
 Section: 25-20S-10W
 Elevation: 1736' D.F.
 1734' Gr.
 1739' K.B.

Well: Farmer No. 1

Rotary Total Depth: 3370'
 Commenced: September 10, 1953
 Completed: September 19, 1953
 Casing: 8-5/8" @ 108' with 75
 sacks of cement and 1
 sack of calcium chloride.

Contractor: John Lindas Oil, Inc.
 1314 Union National Bank Building
 Wichita 2, Kansas

FIGURES INDICATE BOTTOM OF FORMATION

0	to	70	Shale and Sand
70		85	Hard Sand
85		108	Blue Shale
108		365	Red Bed and Shale
365		385	Anhydrite
385		390	Shale
390		920	Shale, Shells and Red Bed
920		2350	Shale and Lime
2350		2485	Shale
2485		2885	Lime and Shale
2885		2990	Shale
2990		3080	Kansas City Lime
3080		3290	Lime
3290		3297	Lime and Shale
3297		3304	White Dolomite
3304		3320	Sand and Shale Streaks
3320		3340	Lime
3340		3352	Shale
3352		3370	Arbuckle Lime
		3370	T. D.

STATE OF KANSAS)
 : ss
 COUNTY OF SEDGWICK)

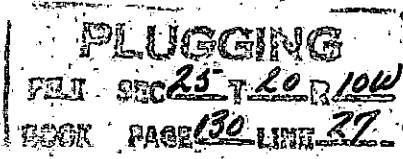
I, the undersigned, being duly sworn on oath, depose and state that the above statement and log is a true and accurate record of the well drilled by John Lindas Oil, Inc., at the location above described.

Edward W. Wenzel

Subscribed and sworn to before me this 22nd day of September, 1953.

Catherine Jancy

My Commission Expires: March 25, 1956.



STATE OF KANSAS
 DIVISION
 OIL AND GAS