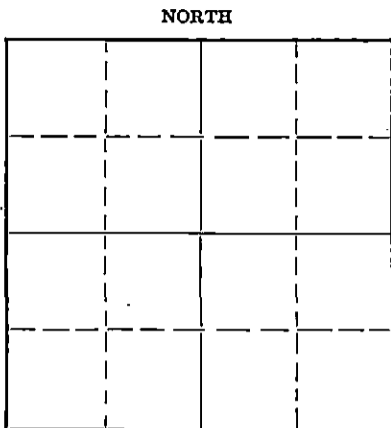


WELL PLUGGING RECORD

Give All Information Completely
Make Required Affidavit
Mail or Deliver Report to:
Conservation Division
State Corporation Commission
800 Bitting Building
Wichita, Kansas

McPherson County. Sec. 13 Twp. 20 Rge. 1 (E) W (W)
Location as "NE/CNW $\frac{1}{4}$ SW $\frac{1}{4}$ " or footage from lines NE, NE, NW,
Lease Owner National Assoc. Pet.
Lease Name Dirksen Well No. 1
Office Address Ritz Building, Tulsa, Oklahoma
Character of Well (completed as Oil, Gas or Dry Hole) dry hole
Date well completed 10-23-50 19
Application for plugging filed 11/29 19 50
Application for plugging approved (orally) 10/23 19 50
Plugging commenced 10/23 19 50
Plugging completed 10/23 19 50
Reason for abandonment of well or producing formation dry hole



Locate well correctly on above Section Flat

If a producing well is abandoned, date of last production 19
Was permission obtained from the Conservation Division or its agents before plugging was commenced? yes

Name of Conservation Agent who supervised plugging of this well Ruel Durkee
Producing formation Depth to top Bottom Total Depth of Well 2985 Feet
Show depth and thickness of all water, oil and gas formations.


OIL, GAS OR WATER RECORDS

CASING RECORD

Formation	Content	From	To	Size	Put In	Pulled Out
				8-5/8"	116 ft	none

Describe in detail the manner in which the well was plugged, indicating where the mud fluid was placed and the method or methods used in introducing it into the hole. If cement or other plugs were used, state the character of same and depth placed, from top feet to bottom feet for each plug set.

Mud to 115 feet, set plug and dumped 15 sacks of cement; mud to 30 feet, set plug and dumped 5 sacks of cement to complete



(If additional description is necessary, use BACK of this sheet)
Correspondence regarding this well should be addressed to National Associated Petroleum
Address Ritz Building, Tulsa, Oklahoma

STATE OF KANSAS, COUNTY OF SEDGWICK, ss.
Heber Beardmore (employee of owner) or (owner or operator) of the above-described well, being first duly sworn on oath, says: That I have knowledge of the facts, statements, and matters herein contained and the log of the above-described well as filed and that the same are true and correct. So help me God.

(Signature) *Heber Beardmore*
603 Petroleum Bldg., Wichita, Kansas
(Address)

SUBSCRIBED AND SWORN to before me this 29th day of November, 19 50
Echel Murray
Notary Public.

My commission expires October 11, 1952. 23-3273-S 4-50-10M

PLUGGING
FILE SEC 13 T 20 R 14
BOOK PAGE 38 LINE 11

Dirksen No. 1 Well

NE, NE, NW,
Section 13-20S-1W,
McPherson County, Kansas

Drilled for: National Assoc. Petroleum
Drilled by: Beardmore Drilling Co.

Casing Record:

8-5/8" 116' w/100 sacks

Drilling Commenced: October 14, 1950
Drilling Completed: October 23, 1950

Elevation: 1553 gr

<u>FORMATION</u>	<u>DEPTH</u>
Soil - clay	20
Sand - shale	70
Shale - shells	116
Shale - lime	340
Lime	465
Shale - lime	1165
Shale - sandy lime	1525
Shale - shells	1885
Lime	2040
Lime - shale	2345
Shale - lime	2430
Lime - shale	2635
Shale - lime	2930
Lime - chert	2955
Lime	2985 T. D.


D & A

Top Mississippi Lime 2930

STATE OF KANSAS

COUNTY OF SEDGWICK

I, the undersigned, being duly sworn on oath state that the above and within statement is a true and correct record and log of the well drilled on the location above-described to the best of my knowledge and belief.



Subscribed and sworn to before me this 27th day of October, 1950.


Notary Public

My Commission Expires:

October 11, 1952.

