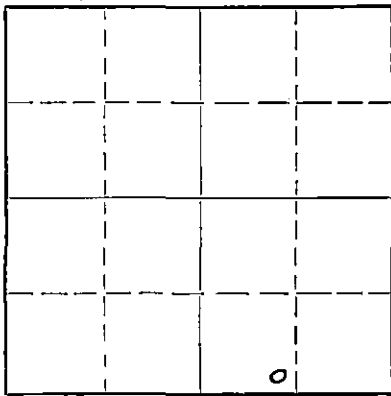


STATE OF KANSAS
STATE CORPORATION COMMISSION

WELL PLUGGING RECORD

Give All Information Completely
Make Required Affidavit
Mail or Deliver Report to:
Conservation Division
State Corporation Commission
800 Bittling Building
Wichita, Kansas

Barton County, Sec. 18 Twp. 20S Rge. (E) 13 (W)
Location as "NE/CNW/SW" or footage from lines SE/SW/SE (1650 East Line)
Lease Owner Schermerhorn Oil Corporation (330 South Line)
Lease Name E. Weathers Well No. 1
Office Address 714 First National Building, Tulsa, Okla.
Character of Well (completed as Oil, Gas or Dry Hole) Dry Hole
Date well completed December 22 19 53
Application for plugging filed December 22 19 53
Application for plugging approved December 22 19 53
Plugging commenced December 22 19 53
Plugging completed December 31 19 53
Reason for abandonment of well or producing formation DRY



Locate well correctly on above
Section Plat

If a producing well is abandoned, date of last production 19
Was permission obtained from the Conservation Division or its agents before plugging was commenced? Yes

Name of Conservation Agent who supervised plugging of this well Mr. C. D. Stough
Producing formation _____ Depth to top _____ Bottom _____ Total Depth of Well 3600 Feet
Show depth and thickness of all water, oil and gas formations.

OIL, GAS OR WATER RECORDS

CASING RECORD

FORMATION	CONTENT	FROM	TO	SIZE	PUT IN	PULLED OUT
		0	332	8-5/8	Cemented	

Describe in detail the manner in which the well was plugged, indicating where the mud fluid was placed and the method or methods used in introducing it into the hole. If cement or other plugs were used, state the character of same and depth placed, from _____ feet to _____ feet for each plug set.

3600' - 330' Mud
330 to 328 Bridge
328 to bottom cellar cement

STATE OF OKLAHOMA
FEB 13 1954

2-13-1954

(If additional description is necessary, use BACK of this sheet)

Name of Plugging Contractor Badger Drillers, Inc.
Address Great Bend, Kans.


STATE OF Oklahoma, COUNTY OF Tulsa, ss.
F. M. Hamner (employee of owner) or (~~owner or operator~~) of the above-described well, being first duly sworn on oath, says: That I have knowledge of the facts, statements, and matters herein contained and the log of the above-described well as filed and that the same are true and correct. So help me God.

(Signature) F. M. Hamner
Tulsa, Oklahoma
(Address)

SUBSCRIBED AND SWORN TO before me this 12th day of February, 19 54.

Opal Graniel
Notary Public.

My commission expires 10-20-57.



EMMA WEATHERS NO. 1

SE/4 SW/4 SE/4, Sec. 18, Twp. 20, Rge 13W
Barton County, Kansas

Schermerhorn Oil Corporation

8 5/8" O.D. Casing Cemented at 333'
Drilling Started 12-10-53
Drilling Completed 12-22-53

<u>From</u>	<u>To</u>	<u>Formation</u>	<u>Remarks</u>
0	224	Surface Sand	
224	255	Shale	
255	283	Sand	
283	318	Shale	
318	333	Red Bed	8 5/8" O.D. Casing set @ 333' with 275 sacks cement
333	360	Red Bed	
360	370	Sand	
370	762	Red Bed	762
762	792	Anhydrite	
792	1350	Shale and Shells	
1350	1775	Shale and Lime	
1775	1940	Lime	
1940	2821	Lime and Shale	
2821	3183	Lime	Top of Heebner 3126'
3183	3253	Lime and Shale	Top of Brown Lime 3240'
3253	3600	Lime	T.D. - Top of Lansing 3251' Top of Arbuckle 3513'

This is a certified true copy of the Driller's Log as shown on
the Daily Drilling Reports.


BADGER DRILLERS, INC.

By 

Subscribed and sworn to
before me this 4th day
of January, 1954


Notary Public

My Commission expires 10-20-57



FEB 27 1954
CORRECTION DIVISION
Wichita, Kansas