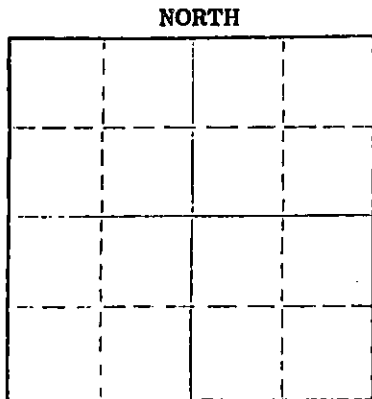


STATE OF KANSAS
STATE CORPORATION COMMISSION
CONSERVATION DIVISION
P. O. BOX 17027
WICHITA, KANSAS 67217

FORM CP-4

WELL PLUGGING RECORD



Locate well correctly on above
Section Plat

McPherson County, Sec. 31 Twp. 20S Rge. 3W (E) (W)
Location as "NE/CNW&SW" or footage from lines 150' E. of SE NE SW
Lease Owner Barnett Oil, Inc.
Lease Name Schrag A Well No. 1
Office Address 411 First National Bank Bldg., Wichita, KS 67202
Character of Well (completed as Oil, Gas or Dry Hole) D & A
Date well completed Sept. 8 19 74
Application for plugging filed Sept. 8 19 74
Application for plugging approved Sept. 8 19 74
Plugging commenced Sept. 8 19 74
Plugging completed Sept. 8 19 74
Reason for abandonment of well or producing formation D & A

If a producing well is abandoned, date of last production 19____
Was permission obtained from the Conservation Division or its agents before plugging was commenced? Yes

Name of Conservation Agent who supervised plugging of this well Mr. Hugh E. Scott
Producing formation _____ Depth to top _____ Bottom _____ Total Depth of Well 3,840' F-1
Show depth and thickness of all water, oil and gas formations.


OIL, GAS OR WATER RECORDS

CASING RECORD

FORMATION	CONTENT	FROM	TO	SIZE	PUT IN	PULLED OUT
				8-5/8"	579'	-0-

Describe in detail the manner in which the well was plugged, indicating where the mud fluid was placed and the method or methods used in introducing it into the hole. If cement or other plugs were used, state the character of same and depth placed, from _____ feet to _____ feet for each plug set.

Mud to 300'. Plug & 25 sx. cmt.
Mud to 40. Plug & 10 sx. cmt.



(If additional description is necessary, use BACK of this sheet)
Name of Plugging Contractor RED TIGER DRILLING COMPANY
Address 1720 Wichita Plaza, Wichita, Kansas 67202 9-13-74


STATE OF Kansas COUNTY OF Sedgwick
Linda H. Dickens (employee of owner) or (owner or operator) of the above-described

well, being first duly sworn on oath, says: That I have knowledge of the facts, statements, and matters herein contained and the log of the above-described well as filed and that the same are true and correct. So help me God.

(Signature) Linda H. Dickens
1720 Wichita Plaza, Wichita, Kansas 67202 (Address)

SUBSCRIBED AND SWORN TO before me this 11th day of September, 1974

My commission expires December 28, 1977
D'Ann Drennan Notary Public.



DRILLERS LOG

No. 1 Schrag "A"

CASING RECORD:

8-5/8" @ 579'
w/500 sx. cmt.

TOTAL DEPTH: 3,840'

COMPANY: Barnett Oil, Inc.

CONTRACTOR: Red Tiger Drilling Co.

COMMENCED: August 30, 1974

COMPLETED: September 8, 1974

DESCRIPTION:

150' East of
SE NE SW
31-20S-3W
McPherson County,
Kansas

ELEVATION:

<u>FORMATION</u>	<u>FROM</u>	<u>TO</u>	<u>REMARKS</u>
Surface Soil	0	47	
Fine to Coarse Sd. & Clay	47	239	
Shale	239	539	
Anhydrite & Shells	539	581	
Shale	581	1440	
Shale w/Lime	1440	1770	
Shale & Lime	1770	2005	
Lime	2005	2240	
Lime, Shale & Sand	2240	2530	
Lime	2530	3160	
Mississippi	3160	3360	
Lime	3360	3510	
Kinderhook	3510	3580	
Kinderhook, Shale	3580	3724	
Viola	3724	3750	
Simpson	3750	3840	

RECEIVED
STATE CORPORATION COMMISSION
SEP 13 1974
CONSERVATION DIVISION
Wichita, Kansas

I certify that this is a true and correct copy of the above log to the best of my knowledge.

RED TIGER DRILLING COMPANY

Linda H. Dickens
Linda H. Dickens

Subscribed and sworn to before me this 11th day of September, 1974.

D'Ann Drennan
Notary Public

My Commission Expires:

December 28, 1977.

