

STATE OF KANSAS
STATE CORPORATION COMMISSION
200 Colorado Derby Bldg.
Wichita, Kansas 67202

WELL PLUGGING RECORD

Give All Information Completely
Make Required Affidavit

COUNTY McPherson SEC. 14 TWP. 20 RGE. 3W E/W
Location as in quarters or footage from lines:
E/2 SW/4

Lease Owner Harold J. Milburn
Lease Name Krehbiel Well No. 1
Office Address 7315 N. Monroe, Hutchinson, Kansas 67501
Character of Well (Completed as Oil, Gas or Dry Hole): Dry
Date Well Completed 12/13/82
Application for plugging filed _____
Plugging commenced 12/13/82
Plugging completed _____
Reason for abandonment of well or producing formation Dry Hole

Locate Well
correctly on above
Section Platt.

Was permission obtained from the Conservation Division or it's
Agent's before plugging was commenced? Yes

Name of Conservation Agent who supervised plugging of this well Merlan Unruh, Halstead, Ks.

Producing formation _____ Depth to top _____ bottom _____ T.D. _____

Show depth and thickness of all water, oil and gas formations.

OIL, GAS OR WATER RECORDS

Casing Record

Formation	Content	From	To	Size	Put in	Pulled Out
Clay		0	55	8 5/8"	55'	None
Sand		55'	75'	8 5/8"	20	None
Shale		75'	210'	8 5/8"	135'	None

Describe in detail the manner in which the well was plugged, indicating where the mud
fluid was placed and the method or methods used in introducing it into the hold. If cement
or other plugs were used, state the character of same and depth placed, from _____ feet
to _____ feet for each plug set.

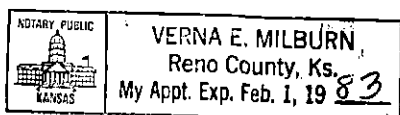
Filled hole to 270' with mud and cemented with 50 sacks of cement. Filled
hole to 40' with mud and set dry hole plug with hulls and cemented with 10
sacks of cement, 10 sacks in rathole. Plugging completed at 1:30 P. M.,
Secember 13, 1982 by State Plugger, Merlan Unruh, Halstead, Kansas

(If additional description is necessary, use BACK of this sheet)

Name of Plugging Contractor Blackstone Drilling, Inc., P.O. Box 1184, McPherson, Ks. 67460

STATE OF Kansas COUNTY OF Reno, ss.


Harold J. Milburn (~~employee of owner~~) or (owner or operator) of the
above-described well, being first duly sworn on oath, says: That I have knowledge of the
facts, statements, and matters herein contained and the log of the above-described well as
filed and that the same are true and correct. So help me God.



(Signature) Harold J. Milburn
7315 N. Monroe, Hutchinson, Ks. 67460
(Address)

SUBSCRIBED AND SWORN TO before me this 15th day of December, 19 82


My Commission expires: February 1-1983



DEC 17 1982

CONSERVATION DIVISION
Wichita, Kansas

15.113.21014.0000



Blackstone Drilling, Inc.

Box 1184 • 523 West Kansas • Phone (316) 241-1250
McPHERSON, KANSAS 67460
December 14, 1982

COMPANY: HAROLD J. MILBURN
 CONTRACTOR: BLACKSTONE DRILLING, INC.
 FARM: KREHBIEL #1
 LOCATION: E/2 SW/4 Section 14-20-3W,
 McPherson County, Kansas
 COMMENCED: December 8, 1982
 COMPLETED: December 13, 1982
 ELEVATION:

0	to	55	Clay
55	to	75	Sand
75	to	230	Shale
230	to	870	Shale & Lime
870	to	1255	Lime & Shale
1255	to	1670	Shale & Lime
1670	to	1910	Lime & Shale
1910	to	2430	Shale & Lime
2430	to	2665	Lime
2665	to	3035	Lime & Shale
3035	to	3170	Lime
		3170	T. D.

Cut 1 1/2" hole to 208' and run 210' of 8 5/8" surface pipe, cemented with 130 sacks of cement at 208'. Plug down at 12:30 P. M., December 8, 1982. Hole dry and abandoned. Filled hole to 270' with mud and cemented with 50 sacks of cement. Filled hole to 40' with mud and set dry hole plug and added hulls, cemented with 10 sacks of cement, with 10 sacks in rat-hole. Plugging completed at 1:30 P. M., December 13, 1982 by State Plugger, Merlin Unruh, Halstead, Kansas.

TOPS:

Measurements taken from K. B.

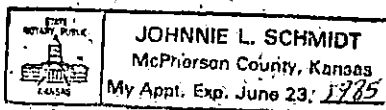
CERTIFICATE

I, P. E. Plouffe, President of Blackstone Drilling, Inc. do hereby certify that the above and foregoing is a true and correct copy of log on your Krehbiel #1, located on the E/2 SW/4 Section 14-20-3W, McPherson County, Kansas as reflected by the files of Blackstone Drilling, Inc.

P. E. Plouffe, President

Subscribed and sworn to before me a Notary Public in and for McPherson County, Kansas this 14th day of December, 1982.

Johnnie L. Schmidt - Notary Public



RECEIVED
 STATE GEOLOGICAL COMMISSION

DEC 17 1982

CONSERVATION DIVISION
 Wichita, Kansas