

STATE OF KANSAS
STATE CORPORATION COMMISSION

Form CP-4

Give All Information Completely
Make Required Affidavit
Mail or Deliver Report to:
Conservation Division
State Corporation Commission
212 No. Market
Wichita, Kansas 67202

WELL PLUGGING RECORD

Kiowa County, Sec. 18 Twp. 28S Rge. (E) 20 (W)

Location as "NE/CNW/SW" or footage from lines C SE NE

Lease Owner Mull Drilling Co., Inc.

Lease Name Mock Well No. 1

Office Address 1625 Wichita Plaza, Wichita, Kansas

Character of Well (completed as Oil, Gas or Dry Hole) Dry Hole

Date well completed 9-18 1970

Application for plugging filed 9-18 1970

Application for plugging approved 9-18 1970

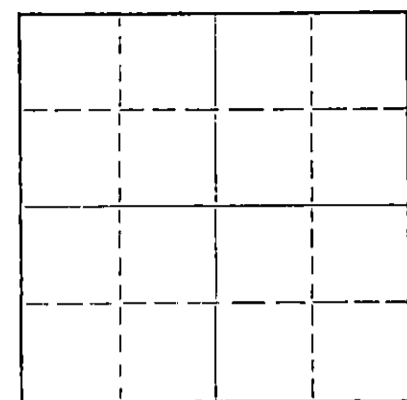
Plugging commenced 9-18 1970

Plugging completed 9-18 1970

Reason for abandonment of well or producing formation No oil or gas found in commercial quantities.

If a producing well is abandoned, date of last production ----- 19--

Was permission obtained from the Conservation Division or its agents before plugging was commenced? Yes



Locate well correctly on above Section Plat

Name of Conservation Agent who supervised plugging of this well Rusty Biberstein, Attica, Kansas

Producing formation _____ Depth to top _____ Bottom _____ Total Depth of Well 5020 Feet

Show depth and thickness of all water, oil and gas formations.

OIL, GAS OR WATER RECORDS

CASING RECORD

FORMATION	CONTENT	FROM	TO	SIZE	PUT IN	PULLED OUT
				8-5/8"	532'	-0-

Describe in detail the manner in which the well was plugged, indicating where the mud fluid was placed and the method or methods used in introducing it into the hole. If cement or other plugs were used, state the character of same and depth placed, from _____ feet to _____ feet for each plug set.

Set first plug at 750' with 50 sacks; second plug at 500' with 35 sacks; top plug at 40' with 10 sacks, solid bridge to surface. Plugging completed 2:00 p.m. 9-18-70.

RECEIVED
STATE CORPORATION COMMISSION
SEP 23 1970
CONSERVATION DIVISION
Wichita, Kansas

(If additional description is necessary, use BACK of this sheet)
Name of Plugging Contractor Rains & Williamson Oil Co., Inc.
Address 1425 Wichita Plaza, Wichita, Kansas

STATE OF KANSAS, COUNTY OF SEDGWICK, ss.
Wilson Rains (employee of owner) or (owner or operator) of the above-described well, being first duly sworn on oath, says: That I have knowledge of the facts, statements, and matters herein contained and the log of the above-described well as filed and that the same are true and correct. So help me God.

(Signature) Wilson Rains Wilson Rains
1425 Wichita Plaza, Wichita, Kansas
(Address)

Subscribed and sworn to before me this 21 day of September, 19 70



Jeanine Durand
Jeanine Durand Notary Public.

ROTARY DRILLING LOG

Operator: Mull Drilling Co., Inc.
 #1 MOCK
 C SE NE Section 18-28S-20W
 Kiowa County, Kansas

Contractor: Rains & Williamson
 Oil Co., Inc.

Commenced: 9-8-70
 Completed: 9-18-70


Casing: 8-5/8"/532'/300 sacks

Formations


Soil Sand and Shale	525'
Shale	552'
Blaine	567'
Shale	1301'
Anhydrite	1340'
Shale	2040'
Shale and Lime	2440'
Lime and Shale	3700'
Shale and Lime	4180'
Lime and Shale	4345'
Lime	4990'
Mississippi	4996'
Lime	5020'
Rotary Total Depth	5020'


We certify the above log is true
 and correct, to the best of our
 knowledge and belief.

RAINS & WILLIAMSON OIL CO., INC.


 Wilson Rains

Subscribed and sworn to me, a Notary Public within and for the State of Kansas,
 County of Sedgwick, this 21 day of September, 1970.


 Jeanine Durand Notary Public



My Commission Expires: 3-31-74