

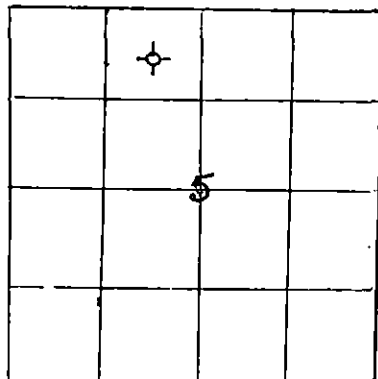
STATE OF KANSAS
STATE CORPORATION COMMISSION
200 Colorado Derby Bldg
Wichita, Kansas 67202

Form CP-4
Rev. 12-15-80

WELL PLUGGING RECORD

Give All Information Completely
Make Required Affidavit

COUNTY Kiowa SEC. 5 TWP. 30SRGE. 16 XE/W
Location as in quarters or footage from lines:
C NE NW



Locate Well
correctly on above
Section Platt.

Lease Owner Stelbar Oil Corporation
Lease Name Pratt Library Well No. 1
Office Address Fourth Financial Center Wichita, Ks. 67202
Character of Well (Completed as Oil, Gas or Dry Hole): Dry
Date Well Completed 1-6-84
Application for plugging filed 1-6-84
Plugging commenced 1-6-84
Plugging completed 1-6-84
Reason for abandonment of well or producing formation _____

Was permission obtained from the Conservation Division or it's
Agent's before plugging was commenced? yes

Name of Conservation Agent who supervised plugging of this well Steve Durrant
Producing formation _____ Depth to top _____ bottom _____ T.D. 4665'
Show depth and thickness of all water, oil and gas formations.

OIL, GAS OR WATER RECORDS Casing Record

Formation	Content	From	To	Size	Put in	Pulled Out
				8 5/8"	335'	NONE

Describe in detail the manner in which the well was plugged, indicating where the mud
fluid was placed and the method or methods used in introducing it into the hold. If cement
or other plugs were used, state the character of same and depth placed, from _____
feet to _____ feet for each plug set.

- Spotted 50 sx. cement @ 840' thru drill pipe.
- Spotted 50 sx. cement @ 390' thru drill pipe.
- Spotted 10 sx. cement @ 40' thru drill pipe.
- Spotted 15 sx. cement in rathole.

(If additional description is necessary, use BACK of this sheet)

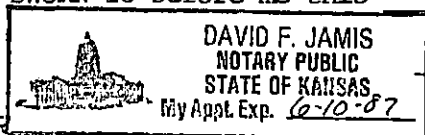
Name of Plugging Contractor White & Ellis Drilling, Inc.
401 E. Douglas, Suite 500, Wichita, Ks. 67202

STATE OF Kansas COUNTY OF Sedgwick, ss.
Ernest Sifford (employee of owner) or (owner or operator) of the
above-described well, being first duly sworn on oath, says: That I have knowledge of the
facts, statements, and matters herein contained and the log of the above-described well as
filed and that the same are true and correct. So help me God.

(Signature) Ernest Sifford
401 E. Douglas #500 Wichita
(Address) Kansas 67202

SUBSCRIBED AND SWORN TO before me this 20th day of January, 1984

My Commission expires:




David F. Jamis
Notary Public.

RECEIVED
STATE CORPORATION COMMISSION

JAN 24 1984

CONSERVATION DIVISION
Wichita, Kansas



WHITE

AND ELLIS DRILLING, Inc.

DRILLERS LOG

OPERATOR: Stelbar Oil Corporation 450 Fourth Financial Center, Wichita, Ks. 67202

CONTRACTOR: White & Ellis Drilling, Inc., 401 E. Douglas, Suite 500,
Wichita, Ks. 67202

Lease Name Pratt Library Well No. 1

Sec. 5 T. 30S R. 16W Spot C NE NW

County Kiowa State Kansas Elevation _____

Casing Record:

Surface: 8 5/8" @ 335' with 250 sx. 2%gel
3%cc

Production: _____ @ _____ with _____ sx.

Type Well: D & A Total Depth 4665'

Drilling Commenced 12-27-83 Drilling Completed 1-6-84

Formation	From	To	Tops	
Cellar	0	7	Lansing	4055
Shale, Clay, Sand	7	220	Mississippi	4615
Shale, Sand	220	338		
Shale, Clay, Lime	338	1083		
Shale	1083	1705		
Lime, Shale	1705	1991		
Shale, Lime	1991	2421		
Lime, Shale	2421	2695		
Shale, Lime	2695	2905		
Lime, Shale	2905	3115		
Shale, Lime	3115	3470		
Lime, Shale	3470	3670		
Shale, Lime	3670	3992		
Lime, Shale	3992	4055		
Lime	4055	4265		
Lime, Shale	4265	4437		
Shale, Lime	4437	4535		
Lime, Shale	4535	4608		
Shale, Lime	4608	4615		
Lime	4615	4665		

RECEIVED
STATE CORPORATION COMMISSION

JAN 24 1984

CONSERVATION DIVISION
Wichita, Kansas