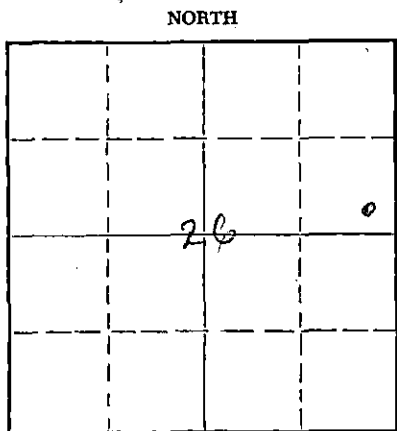


Give All Information Completely
Make Required Affidavit
Mail or Deliver Report to:
Conservation Division
State Corporation Commission
800 Biting Building
Wichita, Kansas

WELL PLUGGING RECORD



Locate well correctly on above Section Plat

Rice County, Sec. 26 Twp. 20 Rge. 6 (E) (W)
Location as "NE/CNW/SW" or footage from lines SE SE NE
Lease Owner Sterling Drilling Company
Lease Name Johnson "B" Well No. 1
Office Address Sterling, Kansas
Character of Well (completed as Oil, Gas or Dry Hole) Oil
Date well completed March 7, 19 53
Application for plugging filed April 25, 19 56
Application for plugging approved April 25, 19 56
Plugging commenced April 25, 19 56
Plugging completed May 2, 19 56
Reason for abandonment of well or producing formation Production decreased to such an extent that pumping was no longer feasible.
If a producing well is abandoned, date of last production March 11, 1956
Was permission obtained from the Conservation Division or its agents before plugging was commenced? Yes

Name of Conservation Agent who supervised plugging of this well Ruel Durkee
Producing formation Mississippi Depth to top 3297 Bottom Total Depth of Well 3305 Feet
Show depth and thickness of all water, oil and gas formations.


OIL, GAS OR WATER RECORDS

CASING RECORD

FORMATION	CONTENT	FROM	TO	SIZE	PUT IN	PULLED OUT
				8-5/8"	130'	
				5-1/2"	3309'	2592'

Describe in detail the manner in which the well was plugged, indicating where the mud fluid was placed and the method or methods used in introducing it into the hole. If cement or other plugs were used, state the character of same and depth placed, from feet to feet for each plug set.

Plugged back to 3290' with sand, set 6 sacks cement. Mudded hole to 125' and set rock bridge with 15 sacks cement on top. Mudded hole to 25' and set rock bridge. Dumped 5 sacks cement in hole.



(If additional description is necessary, use BACK of this sheet)

Name of Plugging Contractor Sterling Drilling Company
Address Sterling, Kansas


STATE OF KANSAS, COUNTY OF RICE, ss.
F. A. Wuellner (employee of owner) or (owner or operator) of the above-described well, being first duly sworn on oath, says: That I have knowledge of the facts, statements, and matters herein contained and the log of the above-described well as filed and that the same are true and correct. So help me God.

(Signature) F. A. Wuellner
Sterling, Kansas
(Address)

SUBSCRIBED AND SWORN TO before me this 2nd day of May, 19 56

Bernard Lauder milk Notary Public.

My commission expires My Commission Expires Jan. 22, 1958



STERLING DRILLING COMPANY
Sterling, Kansas

WELL LOG ----- O. JOHNSON "B" #1

Location - SE/4 SE/4 NE/4 Section 26-20-6, Rice County, Kansas

Owner - Sterling Drilling Company et al
Rotary Drilling Contractor - Sterling Drilling Company
Cable Tools Contractor - Sterling Drilling Company

Commenced - 2-10-53
Completed - 2-19-53 (w/r)
 - 3- 7-53 (w/c.t.)

Total depth - 3305' (w/r)
 - 3321' (w/c.t.)

ELEVATION: 1539 DF
 1537 Gr

LOG

CASING RECORD

0-130	Clay, Sand, Shale and Shells
130-550	Shale & Salt
550-930	Shale & Shells
930-1325	Shale & Lime
1325-1435	Lime
1435-2010	Lime and Shells
2010-2225	Shale & Shells
2225-2505	Lime
2505-2690	Lime and Shale
2690-3200	Lime
3200-3296	Shale and Lime
3296-3305	conglomerate

131' of 8-5/8" surface pipe
cemented with 90 sacks Sack Cement

3309' of 5 1/2" O.D. Casing set at 3304'
Cemented with 50 sacks Sack Cement.

PRODUCTION : Producer

RECEIVED
STATE CORPORATION COMMISSION
MAY 9X 1956
CONSERVATION DIVISION
Wichita, Kansas

PLUGGING
FILE SEC 26-20-6W
BOOK PAGE 59 LINE 29