

STATE OF KANSAS  
STATE CORPORATION COMMISSION

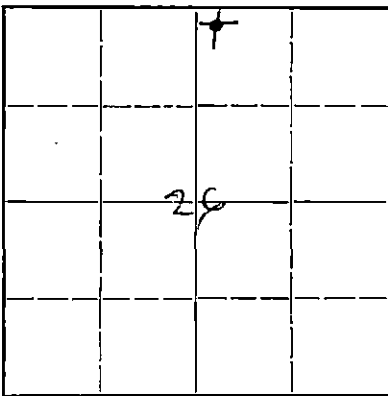
## WELL PLUGGING RECORD

**Give All Information Completely**  
**Make Required Affidavit**  
**Mail or Deliver Report to:**  
**Conservation Division**  
**State Corporation Commission**  
**800 Biting Building**  
**Wichita, Kansas**

**OR**

**~~FORMATION/PLUGGING/RECORD~~**      Strike out upper line  
when reporting plug-  
ging off formations.

**NORTH**



**Locate well correctly on above  
Section Plat**

Rice	County.	Sec. 26	Twp. 20	Rge. 6W	XY	(W)
Location as "NE $\frac{1}{4}$ NW $\frac{1}{4}$ SW $\frac{1}{4}$ " or footage from lines NW/4 NW/4 NE/4						
Lease Owner. Rock Hill Stone & Gravel Company						
Lease Name. Davenport						Well No. 1
Office Address. Sterling, Kansas						
Character of Well (completed as Oil, Gas or Dry Hole).						Dry Hole
Date well completed.						July 8th.
Application for plugging filed.						19 46
Application for plugging approved.						July 26th.
Plugging commenced						July 13th
Plugging completed.						July 13th
Reason for abandonment of well or producing formation						Dry

If a producing well is abandoned, date of last production.....19.....  
Was permission obtained from the Conservation Division or its agents before plugging was com-  
menced?.....Y.E.S.....

Name of Conservation Agent who supervised plugging of this well..... Ruel Durkee, McPherson, Ks.

Producing formation..... Depth to top..... Bottom..... Total Depth of Well..... Feet

Show depth and thickness of all water, oil and gas formations.


## OIL, GAS OR WATER RECORDS

### CASING RECORD

[illegible]

Describe in detail the manner in which the well was plugged, indicating where the mud fluid was placed and the method or methods used in introducing it into the hole. If cement or other plugs were used, state the character of same and depth placed, from.....feet to .....feet for each plug set.

Plugged back with gravel to 3316', dumped six sacks cement. Filled with mud to 150' and set bridge and ran 25 sacks cement. Filled with mud to within 20' of top of surface and ran five sacks cement.



FILE 76-20864  
BOOK PAGE 63-LINE 22

(If additional description is necessary, use BACK of this sheet)

Correspondence regarding this well should be addressed to.....Sterling Drilling Co.  
Address.....Sterling, Ks.

STATE OF Kansas, COUNTY OF Rice, ss.  
Rollin Mead, employee of owner, (employee of owner) or (owner or operator) of the above-described well,  
 being first duly sworn on oath, says: That I have knowledge of the facts, statements, and matters herein contained and the log of the above-described well as filed and that the same are true and correct. So help me God.

(Signature) Rollin Mead  
Sterling, Kansas  
(Address)

SUBSCRIBED AND SWORN to before me this 30th day of July, 1946

My commission expires My Commission Expires August 17, 1949

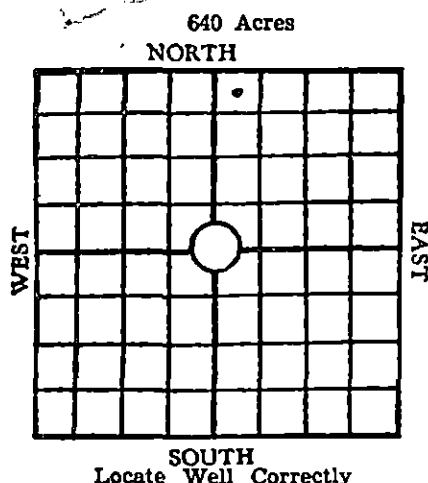
Notary Public.

## PLUGGING RECORD

Mail To

~~OKLAHOMA~~ CORPORATION COMMISSION  
Oil and Gas Conservation Department  
Oklahoma City, Oklahoma

NOTICE: All questions on this form must be satisfactorily answered.

Company Operating Rock Hill Stone & Gravel Co.Office Address Sterling, KansasCounty Rice Sec. 26 Twp. 20-S Range 6-WLocation in Section NW  $\frac{1}{4}$  NW  $\frac{1}{4}$  NE  $\frac{1}{4}$ Farm Name Davenport Well No. 1 Field Character of Well (whether oil, gas or dry) DryCommenced Plugging 7-13-46 Finished 7-13-46 Total Depth 3381Was permission obtained from the Corporation Commission or its agents before plugging was commenced YesName of Conservation Officer who supervised plugging of this well Ruel Durkee, McPherson, Ks.Name of producing sand  Depth top  Bottom 

Show depth and thickness of all fresh water, oil and gas formations.

## SAND OR ZONE RECORDS

## CASING RECORDS

Formation	Content	From	To	Size	Put In	Pulled Out
				5 $\frac{1}{2}$ "	3316'	2120'
				10 $\frac{3}{4}$	142	none

Describe in detail the manner in which the well was plugged, indicating where the mud fluid was placed and the methods used in introducing it into the hole. If cement or other plugs were used, state the character of same and depth placed:

Plugged back 3316' with gravel, dumped six sacks cement, bridged at 150'  
ran twenty sacks cement and five sacks at top.

Does the above conform strictly to the oil and gas regulations? yes

The Law requires that adjacent lease, royalty and land-owners be notified; give their names with their addresses below:

REMARKS: Why plugged? dry If abandoned oil or gas well, state amount and date of last production 1/6/23 1946Correspondence regarding this well should be addressed to Rock Hill Stone & Gravel Company  
Sterling, KansasAddress 

I, the undersigned, being first duly sworn upon oath, state that this well record is true, correct and complete according to the records of this office and to the best of my knowledge and belief.

Name and title of representative of company

Subscribed and sworn to before me this the 22nd day of July, 1946My Commission expires Sept. 17th, 1949.

Notary Public

8-2-46

Miss Helen:

Am forwarding this  
report on to you

Duke

15.159.00475.0000

