

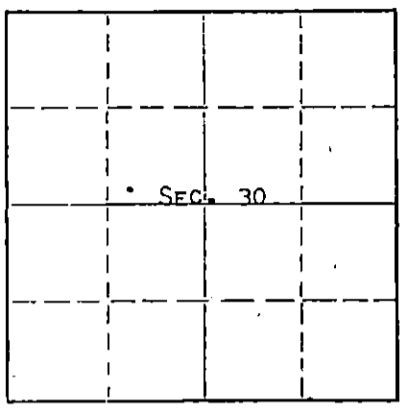
STATE OF KANSAS
STATE CORPORATION COMMISSION

Form CP-4

Give All Information Completely
Make Required Affidavit
Mail or Deliver Report to:
Conservation Division
State Corporation Commission
212 No. Market
Wichita, Kansas 67202

WELL PLUGGING RECORD

NORTH



Locate well correctly on above Section Plat

BARTON County. Sec. 30 Twp. 20s Rge. 13 (E)X (W)
Location as "NE/CNW/SW" or footage from lines SW SE NW
Lease Owner PETROLEUM, INC.,
Lease Name SCHUMACHER 'E' Well No. 1
Office Address ROUTE 2, GREAT BEND, KANSAS
Character of Well (completed as Oil, Gas or Dry Hole) DRY HOLE
Date well completed AUG. 19 19 70
Application for plugging filed AUG. 19 19 70
Application for plugging approved AUG. 19 19 70
Plugging commenced AUG. 19 19 70
Plugging completed AUG. 19 19 70
Reason for abandonment of well or producing formation NO PRODUCING ZONE

If a producing well is abandoned, date of last production NONE 19 19
Was permission obtained from the Conservation Division or its agents before plugging was commenced? YES

Name of Conservation Agent who supervised plugging of this well DONALD TRUAN
Producing formation _____ Depth to top _____ Bottom _____ Total Depth of Well 3558 Feet
Show depth and thickness of all water, oil and gas formations.

OIL, GAS OR WATER RECORDS

CASING RECORD

FORMATION	CONTENT	FROM	TO	SIZE	PUT IN	PULLED OUT
				8-5/8"	215	NONE

Describe in detail the manner in which the well was plugged, indicating where the mud fluid was placed and the method or methods used in introducing it into the hole. If cement or other plugs were used, state the character of same and depth placed, from _____ feet to _____ feet for each plug set.

HEAVY MUD TO 400', FOLLOWED BY WOODEN PLUG, PLACED 40 SACKS CEMENT ON TOP OF PLUG.
HEAVY MUD TO 200', FOLLOWED BY WOODEN PLUG, PLACED 25 SACKS CEMENT ON TOP OF PLUG.
BRIDGE @ 40' PLUG, 1/2 SACK HULLS, 10 SACKS CEMENT TO BASE OF WELL CELLAR.


RECEIVED
STATE CORPORATION COMMISSION
AUG 28 1970
CONSERVATION DIVISION
Wichita, Kansas

(If additional description is necessary, use BACK of this sheet)
Name of Plugging Contractor GARVEY DRILLING COMPANY
Address ROUTE 2, GREAT BEND, KANSAS

STATE OF KANSAS, COUNTY OF BARTON, ss.
MONTE CHADD (employee of owner) or (~~owner or operator~~) of the above-described well, being first duly sworn on oath, says: That I have knowledge of the facts, statements, and matters herein contained and the log of the above-described well as filed, and that the same are true and correct. So help me God. MONTE CHADD, DIST. PROD. SUPT.

(Signature) Monte Chadd
R.R. #2, GREAT BEND, KANSAS
(Address)

Subscribed and sworn before me this 26 day of AUGUST, 19 70
Richard H. Dumber
My commission expires MAY 28, 1973 Notary Public.



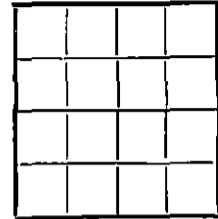
WELL LOG

COMPANY Petroleum, Inc.
 FARM Schumacher "E" NO. 1
 TOTAL DEPTH 3558'
 COMM. 8-12-70 COMP. 8-19-70
 CONTRACTOR Garvey Drilling Company

SEC. 30 T. 20S R. 13W

LOC. SW SE NW

COUNTY Barton, Kansas



CASING
 8 5/8" @ 215' w/175sx

ELEVATION 1894' KB

PRODUCTION D & A

FIGURES INDICATE BOTTOM OF FORMATIONS

- 60' Surface Sand
- 70' Streaks of Hard Sand
- 160' Sand
- 215' Blue Shale
- 700' Red Bed
- 780' Red Bed & Shale
- 805' Anhydrite
- 1655' Shale
- 1920' Lime & Shale
- 2555' Shale
- 2910' Lime
- 3160' Lime & Shale
- 3179' Lime
- 3263' Douglas Shale
- 3320' Lime
- 3542' Conglomerate
- 3548' Arbuckle
- 3550' Lime
- 3558' Lime
- 3558' RTD

RECEIVED
 STATE CORPORATION COMMISSION
 AUG 28 1970
 CONSERVATION DIVISION
 Wichita, Kansas

State of Kansas }
 County of Barton } ss

I, Charlene Marker of Garvey Drilling Company

upon oath state the above and foregoing is a true and correct copy of the log of the Schumacher "E" No. 1 well.

Subscribed and sworn to before me this 21st day of August 19 70

My Commission Expires: July 8, 1974

Charlene Marker
James A. Mowbray
 NOTARY PUBLIC