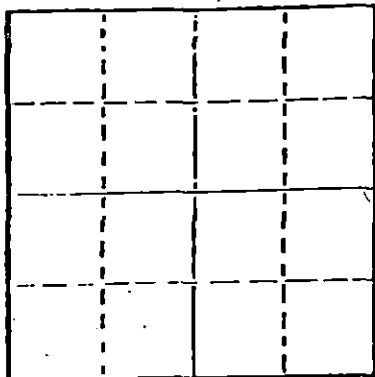


STATE OF KANSAS  
STATE CORPORATION COMMISSION

WELL PLUGGING RECORD

Give All Information Completely  
Make Required Affidavit  
Mail or Deliver Report to  
Conservation Division  
State Corporation Comm.  
245 North Water  
Wichita, KS 67202

Barton County, Sec. 19 Twp. 20 Rge. 14 E/W  
Location as "NE/CNW $\frac{1}{4}$ /SW $\frac{1}{4}$ " or footage from lines  
----- NW SE SE  
Lease Owner Brougner Oil, Inc.  
Lease Name Habiger #1 Well No. \_\_\_\_\_  
Office Address Great Bend, Kansas 67530  
Character of Well (Completed as Oil, Gas or Dry Hole) \_\_\_\_\_



Locate well correctly on above  
Section Plot

Date Well completed \_\_\_\_\_ 19\_\_\_\_  
Application for plugging filed \_\_\_\_\_ 19\_\_\_\_  
Application for plugging approved \_\_\_\_\_ 19\_\_\_\_  
Plugging commenced 4/22/86 \_\_\_\_\_ 19\_\_\_\_  
Plugging completed 5/4/86 \_\_\_\_\_ 19\_\_\_\_  
Reason for abandonment of well or producing formation  
depleted. \_\_\_\_\_  
If a producing well is abandoned, date of last production \_\_\_\_\_ 19\_\_\_\_

Was permission obtained from the Conservation Division or  
its agents before plugging was commenced? \_\_\_\_\_  
Rankin yes

Name of Conservation Agent who supervised plugging of this well \_\_\_\_\_  
Producing formation \_\_\_\_\_ Depth to top \_\_\_\_\_ Bottom \_\_\_\_\_ Total Depth of Well 3750  
Show depth and thickness of all water, oil and gas formations.

OIL, GAS OR WATER RECORDS

CASING RECORD

FORMATION	CONTENT	FROM	TO	SIZE	PUT IN	PULLED OUT
				8-5/8	875	none
				4 1/2"	3660	2746'

Describe in detail the manner in which the well was plugged, indicating where the mud fluid  
was placed and the method or methods used in introducing it into the hold. If cement or other  
plugs were used, state the character of same and depth placed, from \_\_\_\_\_ feet to  
\_\_\_\_\_ feet for each plug set.

Pushed plug to 3640' and ran sand and 4 sacks cement. Shot pipe at 3092', 2730',  
pulled 83 joints. Set rock bridge 350 to 320' and ran 5 yards ready mix.

PLUGGING COMPLETE.

MAY 15 1976

5-13-76

CONSERVATION DIVISION  
Wichita, Kansas

(If additional description is necessary, use BACK of this sheet)

Name of Plugging Contractor KHELSO CASING PULLING  
CHASE, KANSAS

STATE OF KANSAS COUNTY OF RICE SE.  
R. DARRELL KELSO (employee of owner) or (owner or operator) of the above-described

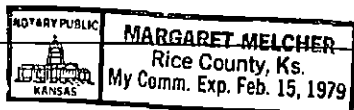
well, being first duly sworn on oath, says: That I have knowledge of the facts, statements, and matters herein contained and the log of the  
above-described well as filed and that the same are true and correct. So help me God.

(Signature) R. Darrell Kelso  
CHASE, KANSAS

Subscribed and sworn to before me this 7th day of May 1976

Margaret Melcher  
Notary Public.

My commission expires




STATE OF KANSAS  
STATE CORPORATION COMMISSION

WELL PLUGGING RECORD

Give All Information Completely  
Make Required Affidavit  
Mail or Deliver Report to  
Conservation Division  
State Corporation Comm.  
245 North Water  
Wichita, KS 67202

Barton County. Sec. 19 Twp. 20 Rge. 14 E/W  
Location as "NE/CNW $\frac{1}{4}$ SW $\frac{1}{4}$ " or footage from lines  
NW SE SE  
Lease Owner Brouger Oil, Inc.  
Lease Name Habiger #1 Well No. \_\_\_\_\_  
Office Address Great Bend, Kansas 67530  
Character of Well (Completed as Oil, Gas or Dry Hole) \_\_\_\_\_



Locate well correctly on above  
Section Flat

Date Well completed \_\_\_\_\_ 19\_\_\_\_  
Application for plugging filed \_\_\_\_\_ 19\_\_\_\_  
Application for plugging approved \_\_\_\_\_ 19\_\_\_\_  
Plugging commenced 4/22/76 \_\_\_\_\_ 19\_\_\_\_  
Plugging completed 5/4/76 \_\_\_\_\_ 19\_\_\_\_  
Reason for abandonment of well or producing formation  
depleted. \_\_\_\_\_  
If a producing well is abandoned, date of last production  
\_\_\_\_\_ 19\_\_\_\_

Was permission obtained from the Conservation Division or  
its agents before plugging was commenced? yes  
Rankin

Name of Conservation Agent who supervised plugging of this well \_\_\_\_\_  
Producing formation \_\_\_\_\_ Depth to top \_\_\_\_\_ Bottom \_\_\_\_\_ Total Depth of Well 3750  
Show depth and thickness of all water, oil and gas formations.

OIL, GAS OR WATER RECORDS

CASING RECORD

FORMATION	CONTENT	DRAIN	TO	SIZE	CUT IN	PULLED OUT
				8-5/8	875	none
				4 1/2"	3660	2746'

Describe in detail the manner in which the well was plugged, indicating where the mud fluid  
was placed and the method or methods used in introducing it into the hold. If cement or other  
plugs were used, state the character of same and depth placed, from \_\_\_\_\_ feet to  
\_\_\_\_\_ feet for each plug set.

Pushed plug to 3640' and ran sand and 4 sacks cement. Shot pipe at 3092', 2730',  
pulled 83 joints. Set rock bridge 350 to 320' and ran 5 yards ready mix.

PLUGGING COMPLETE.

RECEIVED  
STATE CORPORATION COMMISSION

JUL 23 1976

CONSERVATION DIVISION  
WICHITA, KANSAS

(If additional description is necessary, use BACK of this sheet)

Name of Plugging Contractor KELSO CASING PULLING  
CHASE, KANSAS


STATE OF KANSAS COUNTY OF RICE  
R. DARRELL KELSO (employee of owner) or (owner or operator) of the above-described

well, being first duly sworn on oath, says: That I have knowledge of the facts, statements, and matters herein contained and the log of the  
above-described well as filed and that the same are true and correct. So help me God.

(Signature) R. Darrell Kelso  
CHASE, KANSAS

Subscribed and sworn to before me this 7th day of May, 1976

My commission expires \_\_\_\_\_



Margaret Melcher  
Notary Public.

K. T. WOODMAN  
RES. PHONE 733-0418  
OFF. PHONE 265-7650  
WICHITA, KANSAS

D. J. IANNITTI  
PHONE 792-2921  
GREAT BEND, KANSAS

WOODMAN & IANNITTI DRILLING COMPANY  
Rotary Drilling Contractors

15.009.20924.0000

1008 UNION NATIONAL BUILDING  
WICHITA, KANSAS 67202

August 12, 1975

Company;	Brougher Oil, Inc.
Farm;	#1 Habiger
Location;	NW SE SE
Section;	19-20S-14W
County;	Barton
Comm;	August 1, 1975
Compl;	August 10, 1975
Contractor;	Woodman & Iannitti Drilling Co.
Total Depth;	3750
Casing;	8 5/8" @ 875 w/425 sx. 4 1/2" @ 3660 w/125 sx.

Figures Indicate Bottom Of Formations;

80	Sand
225	Sand & Shale
350	Shale
500	Sand
545	Red Bed
750	Shale
859	Red Bed
876	Anhy
912	Shale
1665	Shale & Shells
1880	Lime
2035	Limé
2470	Lime
2925	Lime & Shale
3055	Lime & Shale
3150	Lime
3255	Lime & Shale
3375	Lime
3570	Lime
3630	Lime
3675	Lime (Arbuckle)
3750	Arbuckle

RECEIVED  
STATE CORPORATION COMMISSION

APR 09 1976

Wichita, Kansas

I certify the above to be a true and correct copy of the driller's log to the best of my knowledge and belief.

Woodman & Iannitti Drilling Co.

*K. T. Woodman*

K. T. Woodman

*Copy sent to state 11-10-75*