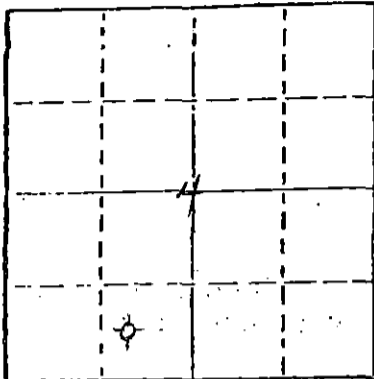


STATE OF KANSAS
STATE CORPORATION COMMISSION

WELL PLUGGING RECORD

Give All Information Completely
Make Required Affidavit
Mail or Deliver Report to
Conservation Division
State Corporation Comm.
245 North Water
Wichita, KS 67202

PAWNEE County. Sec. 4 Twp. 20S Rge. 20 E/W
Location as "NE/CNW¹/SW¹" or footage from lines
C W/2 SE/4 SW/4



Locate well correctly on above Section Plat

Lease Owner C-G DRILLING CO
Lease Name FOX Well No. 3
Office Address 1107 Douglas Bldg, 104 S BROADWAY, WICHITA
Character of Well (Completed as Oil, Gas or Dry Hole)

DRY HOLE
Date Well completed 2/23/77 19
Application for plugging filed 2/23/77 19
Application for plugging approved 2/23/77 19
Plugging commenced 2/23/77 19
Plugging completed 2/23/77 19

Reason for abandonment of well or producing formation
TOO LOW STRUCTURALLY
If a producing well is abandoned, date of last production 19

Was permission obtained from the Conservation Division or its agents before plugging was commenced? YES

Name of Conservation Agent who supervised plugging of this well LEO F. MASSEY
Producing formation Depth to top Bottom 364' Total Depth of Well
Show depth and thickness of all water, oil and gas formations.

OIL, GAS OR WATER RECORDS

CASING RECORD

FORMATION	CONTENT	FROM	TO	SIZE	PUT IN	PULLED OUT
				8 5/8"	251.94'	NONE

Describe in detail the manner in which the well was plugged, indicating where the mud fluid was placed and the method or methods used in introducing it into the hold. If cement or other plugs were used, state the character of same and depth placed, from feet to feet for each plug set.

FILLED WITH HEAVY MUD TO 500'.
SET PLUG. PUT IN 50 SACKS CEMENT. FILLED WITH HEAVY MUD TO 240'. SET PLUG. PUT IN 25 SACKS CEMENT. FILLED WITH HEAVY MUD TO 40'. SET PLUG. FILLED TO TOP WITH 10-SACKS 50-50 POZ, 2% GEL.

RECEIVED
STATE CORPORATION COMMISSION
MAR 03 1977
CONSERVATION DIVISION
Wichita, Kansas

(If additional description is necessary, use BACK of this sheet)

Name of Plugging Contractor C-G DRILLING CO, 1107 DOUGLAS BLDG, 104 S BROADWAY WICHITA, KS 67202

STATE OF KANSAS COUNTY OF SEDGWICK ss:

G F GALLOWAY

(employee of owner) or (owner or operator) of the above-described

well, being first duly sworn on oath, says: That I have knowledge of the facts, statements, and matters herein contained and the log of the above-described well as filed and that the same are true and correct. So help me God.

(Signature)

G F GALLOWAY 1107 DOUGLAS BLDG, Wichita


(Address)

SUBSCRIBED AND SWORN to before me this 28th day of FEBRUARY 19 77

My commission expires MARCH 3, 1980

DEBRA L HEERSCHKE

Notary Public.



KANSAS DRILLERS LOG

S. 4 T. 20 R. 20 ^{Ex}_W

Loc. C W2 SE SW

County Pawnee

API No. 15 — 145 — 20,455 - 0000
County Number

Operator
C-G Drilling Co.

Address
1107 Douglas Building Wichita, Kansas 67202

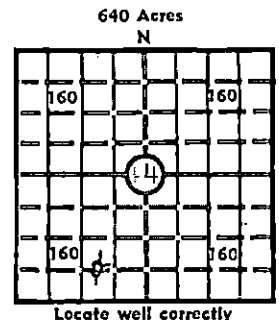
Well No. #3 Lease Name Fox

Footage Location
660 feet from ~~XX~~ (S) line 1980 feet from ~~XX~~ (W) line

Principal Contractor C-G DRILLING CO Geologist Jerry Jespersen

Spud Date 2/15/77 Total Depth 4365' P.B.T.D.

Date Completed 2/23/77 Oil Purchaser



Elev.: Gr. _____

DF _____ KB 2199'

CASING RECORD

Report of all strings set — surface, intermediate, production, etc.

Purpose of string	Size hole drilled	Size casing set (in O.D.)	Weight lbs/ft.	Setting depth	Type cement	Socks	Type and percent additives
SURFACE	12 1/4"	8 5/8"	28#	251.94'	Common	140	2% Gel 3% CC

LINER RECORD

PERFORATION RECORD

Top, ft.	Bottom, ft.	Sacks cement	Shots per ft.	Size & type	Depth interval

TUBING RECORD

Size	Setting depth	Packer set at

RECEIVED
 STATE CORPORATION COMMISSION

ACID, FRACTURE, SHOT, CEMENT SQUEEZE RECORD

Amount and kind of material used	Depth interval treated

CONSERVATION DIVISION
 Wichita, Kansas

INITIAL PRODUCTION

Date of first production		Producing method (flowing, pumping, gas lift, etc.)			
RATE OF PRODUCTION PER 24 HOURS	Oil	Gas	Water	Gas-oil ratio	
	bbbls.	MCF	bbbls.		CFPB
Disposition of gas (vented, used on lease or sold)			Producing interval (s)		

INSTRUCTIONS: As provided in KCC Rule 82-2-125, within 90 days after completion of a well, one completed copy of this Drillers Log shall be transmitted to the State Geological Survey of Kansas, 4150 Monroe Street, Wichita, Kansas 67209. Copies of this form are available from the Conservation Division, State Corporation Commission, 3830 So. Meridian (P.O. Box 17027), Wichita, Kansas 66217. Phone AC 316-522-2206. If confidential custody is desired, please note Rule 82-2-125. Drillers Logs will be on open file in the Oil and Gas Division, State Geological Survey of Kansas, Lawrence, Kansas 66044.

Operator

C-G DRILLING CO

DESIGNATE TYPE OF COMP.: OIL, GAS,
DRY HOLE, SWDW, ETC.:
DRY HOLE

Well No.

3

Lease Name

FOX

S 4 T 20SR 20 / E W

WELL LOG

Show all important zones of porosity and contents thereof; corad intervals, and all drill-stem tests, including depth interval tested, cushion used, time tool open, flowing and shut-in pressures, and recoveries.

SHOW GEOLOGICAL MARKERS, LOGS RUN, OR OTHER DESCRIPTIVE INFORMATION.

FORMATION DESCRIPTION, CONTENTS, ETC.	TOP	BOTTOM	NAME	DEPTH
SHALE	0	815		
SAND	815	1025		
SHALE RED BED	1025	1387		
ANHYDRITE	1387	1417		
SHALE & SHELLS	1417	2055		
SHALE & LIME	2055	2360		
LIME & SHALE	2360	3770		
LIME & RTD	3770	4364		

USE ADDITIONAL SHEETS, IF NECESSARY, TO COMPLETE WELL RECORD.

Date Received

Debra L Heersche

Debra L Heersche
Office Manager

Title

3/2/77

Date